

**Wiltshire Highways
Maintenance Programme
Bradford on Area Board
2024/25 – 2029/30
Version 1**

BRADFORD ON AVON AREA BOARD

ID	Road number	lifecycle number	General description	Description from	Description to	Treatment	Length	Year
976612	B3105	BONA_23_0005	B3105 - STAVERTON/NEW TERRACE	JUNCTION BRADFORD ROAD	JUNCTION HAMMOND WAY	SURFACING	1225	2024/25
979073	B3109	BONA_22_0009	B3109 - C215 AT WILD CROSS TO UC CATS LANE			SURFACE DRESSING	3600	2024/25
979253	UC836001	BONA_22_0006	POULTON (LONG SPUR RIGHT) BRADFORD ON AVON	FULL EXTENT		SURFACING	470	2024/25
979254	UC866109	BONA_22_0007	THE STAR HOLT	FULL EXTENT		SURFACING	825	2024/25
1005986	B3107	BONA_19_0002b	FOREWOODS COMMON END OF HOLT VILLAGE PHASE 3	B3105 WEST	30 MPH HOLT EASTERN SIDE	SURFACING	2340	2024/25
976456	A363	BONA_23_0007	A363 JUNCTION RD (A363 TO B3109) BRADFORD ON AVON	FULL EXTENT		SURFACING	210	2025/26
977019	C214	BONA_25_0007	RUSHMEAD LANE	MONKTON FARLEIGH	SOUTH WRAXALL	SURFACE DRESSING	3500	2025/26
977029	C225	BONA_23_0003	MIDFORD LANE	COUNTY BOUNDARY B3110	UPLANDS CLOSE LIMPLEY STOKE	CARRIAGEWAY REPAIRS	1825	2025/26
977244	UC796101	BONA_25_0010	BLACKBERRY LANE CONKWELL	WINSLEY HILL	CONKWELL	SURFACE DRESSING	1860	2025/26
977251	UC806114	BONA_23_0004	COTTLES LANE WINSLEY	WINSLEY	WINSLEY	CARRIAGEWAY REPAIRS	480	2025/26
977269	UC836403	BONA_26_0003	C214 TO B3109 WILD CROSS (SOUTH WRAXALL)	C214 LOWER WRAXALL	B3109 WILD CROSS	MICRO ASPHALT	370	2025/26
979126	UC806401	BONA_25_0004	PINKNEY GREEN, MONKTON FARLEIGH	C ROAD	ALL EXTENTS	MICRO ASPHALT	500	2025/26

Please note that this programme may be subject to change.

BRADFORD ON AVON AREA BOARD

ID	Road number	lifecycle number	General description	Description from	Description to	Treatment	Length	Year
979127	UC836106	BONA_25_0005	WOOLLEY DRIVE, WOOLLEY	NEW ROAD	WOOLLEY STREET	MICRO ASPHALT	380	2025/26
979245	UC776001	BONA_24_0008	WOODS HILL (A36 VIA H/PIN TO JOIN WOODS HILL)			SPECIALIST CONTRACTOR	500	2025/26
979256	UC815901	BONA_25_0008	LINDEN CRESCENT	C217 WESTWOOD ROAD	END	MICRO ASPHALT	230	2025/26
976616	B3107	BONA_26_976616	B3107 - HOLT ROAD (30MPH TO B3105 WEST)	JUNCTION CEMETARY LANE	JUNCTION B3105	SURFACING	1083	2026/27
977003	B3108	BONA_23_0002	B3108 WINSLEY BYPASS	FULL EXTENT		CARRIAGEWAY REPAIRS	1666	2026/27
977084	UC826007	BONA_24_0003	SANDY LEAZE, BRADFORD ON AVON	BELCOMBE ROAD	END	SURFACING	140	2026/27
977249	UC805912	BONA_26_0004	LYE GREEN/JONES HILL	WESTWOOD PARK	BRADFORD ON AVON 30MPH	SURFACE DRESSING	1340	2026/27
977250	UC806001	BONA_24_0001	C230 GREEN LANE TURLEIGH	OPP TURLEIGH MANOR	END OF ADOPTED EXTENT	SURFACING	280	2026/27
979074	B3105	BONA_24_0007	B3105 - B3109 LEIGH XRDS	CROSSROADS PLUS 40M BOTH DIRECTIONS B3105	CROSSROADS PLUS 40M BOTH DIRECTIONS B3109	SURFACING	180	2026/27
979252	UC856002	BONA_26_0006	SCHOOL LANE	B3105 NEW TERRACE	END BOLLARDS	MICRO ASPHALT	300	2026/27
976455	A363	BONA_26_976455	BRADFORD ON AVON TOWN BRIDGE	ST MARGARETS STREET MINI ROUNDABOUT	MARKET STREET MIN	SURFACING	190	2027/28

Please note that this programme may be subject to change.

BRADFORD ON AVON AREA BOARD

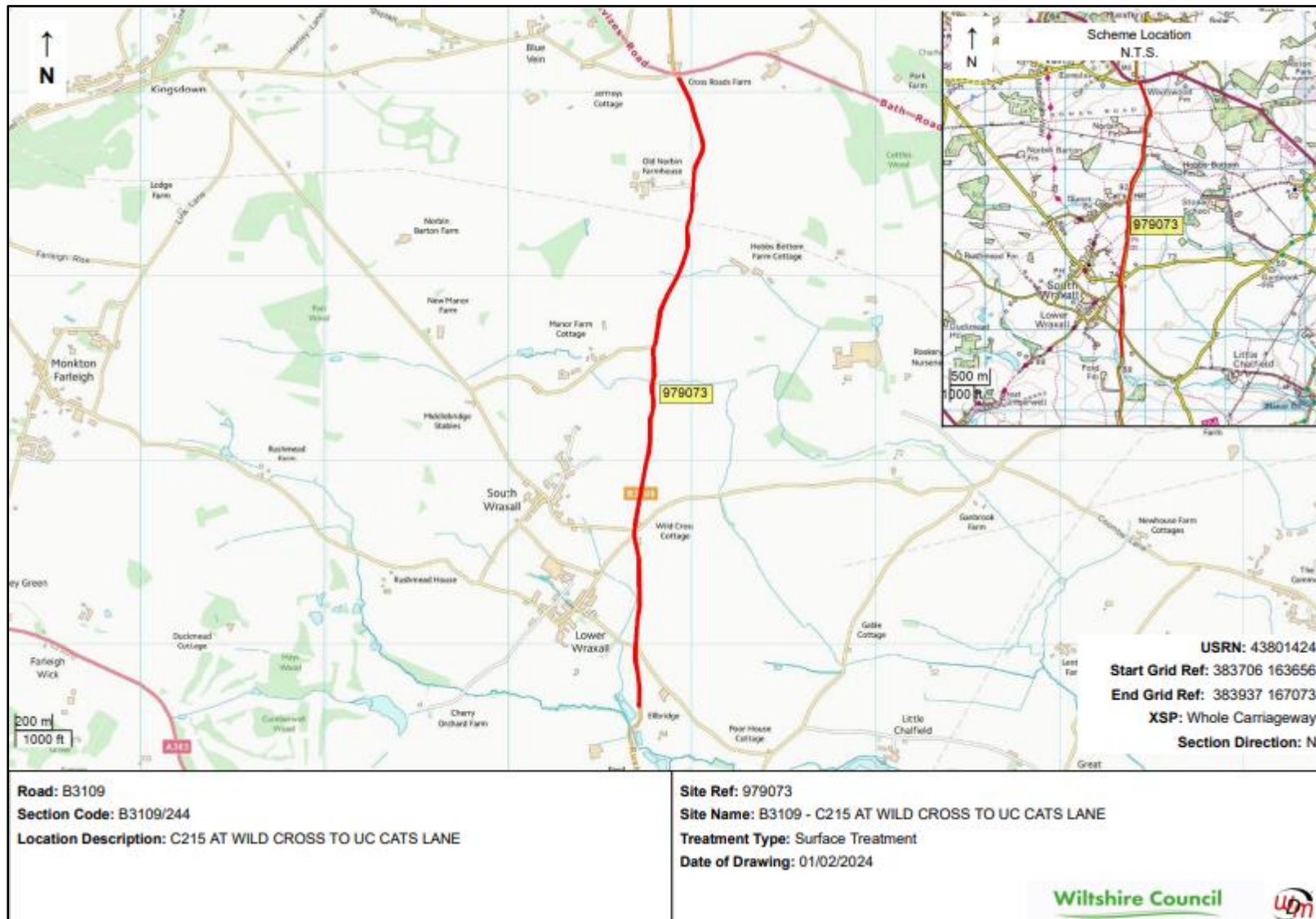
ID	Road number	lifecycle number	General description	Description from	Description to	Treatment	Length	Year
976624	B3108	BONA_25_0009	B3108 – WINSLEY ROAD	A363 BATH ROAD	SPEED LIMT	SURFACING	1325	2027/28
979122	UC826108	BONA_24_0006	BEARFIELD BUILDINGS, BRADFORD ON AVON	HUNTINGDON STREET	ASHLEY ROAD	SURFACING	150	2027/28
979123	UC796002	BONA_25_0001	BRADFORD ROAD EAST AND SPUR TO WINSLEY CORNER	HUNTINGDON STREET	ASHLEY ROAD	CARRIAGEWAY REPAIRS	TBC	2027/28
979128	UC826009	BONA_25_0006	CHURCH STREET, BRADFORD ON AVON	DRUCES HILL	CHURCH	MILES MACADAM	75	2027/28
979251	C217	BONA_24_0010	C217 - B3109 WESTWOOD X- RDS TO TRACK LEFT	B3109 WESTWOOD X-RDS	TRACK LEFT	SURFACING	457	2027/28
979751	UC796001	BONA_27_979751	LANE SOUTHEAST OFF MURHILL WINSLEY AT MURHILL HOUSE			SPECIALIST CONTRACTOR	153	2027/28
1006002	B3109	BONA_27_0001	B3109 FROME ROAD	JUNCTION WESTWOOD ROAD	JUNCTION C216	CARRIAGEWAY REPAIRS	503	2027/28
1006617	C391	BONA_27_0002	C391 LIMPLEY STOKE ROAD	JUNCTION B3108	JUNCTION DANE RISE	SURFACING	1343	2027/28
976482	A366	BONA_26_0002	A366 - FARLEIGH RD	COUNTY BOUNDARY	WINGFIELD XROADS	SURFACING	1400	2028/29
977012	B3109	BONA_23_0009	B3109 SPRINGFIELD NEW ROAD AND MOUNT PLEASANT	HOLT ROAD	MASONS LANE	CARRIAGEWAY REPAIRS	780	2028/29
977152	B3109	BONA_26_0001	FROME ROAD, BRADFORD ON AVON	30 MPH BRADFORD ON AVON	JONES HILL	SURFACING	660	2028/29
979250	C230	BONA_26_0005	BELCOMBE ROAD BRADFORD ON AVON	AVONCLIFFE INC PART JUNCTION	BELCOMBE ROAD GARAGE AREA OPP NO 24	SURFACING	511	2028/29

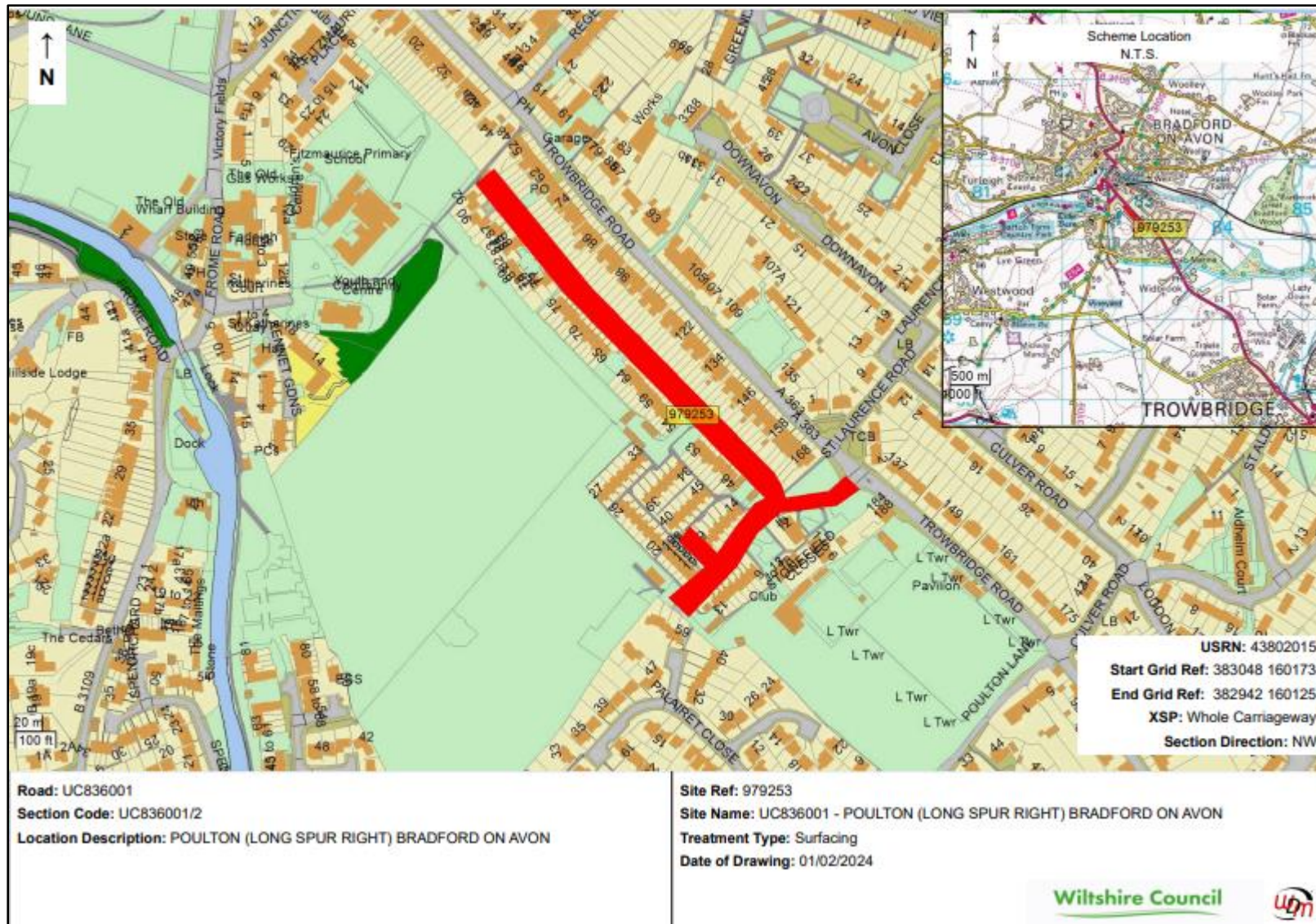
Please note that this programme may be subject to change.

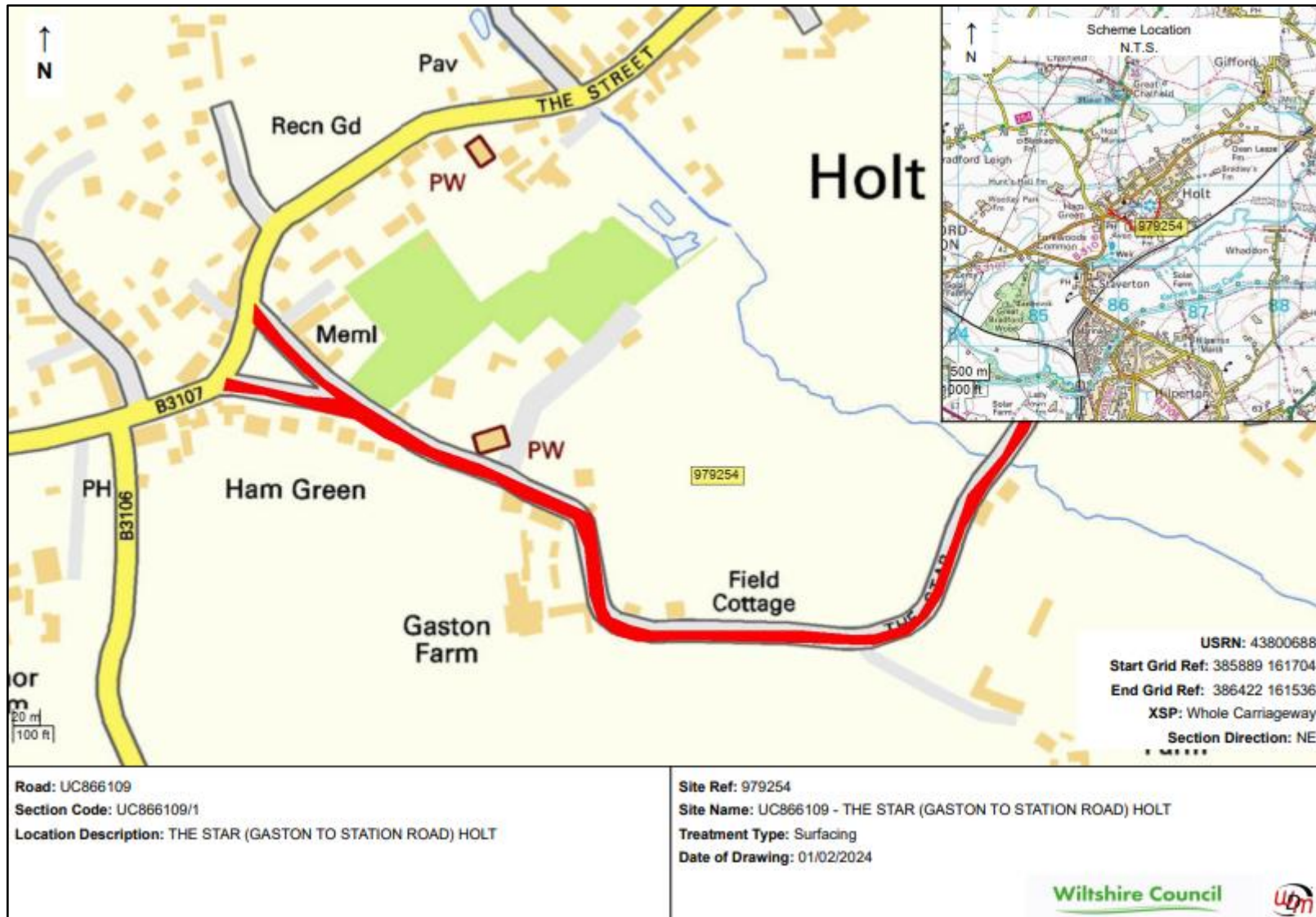
BRADFORD ON AVON AREA BOARD

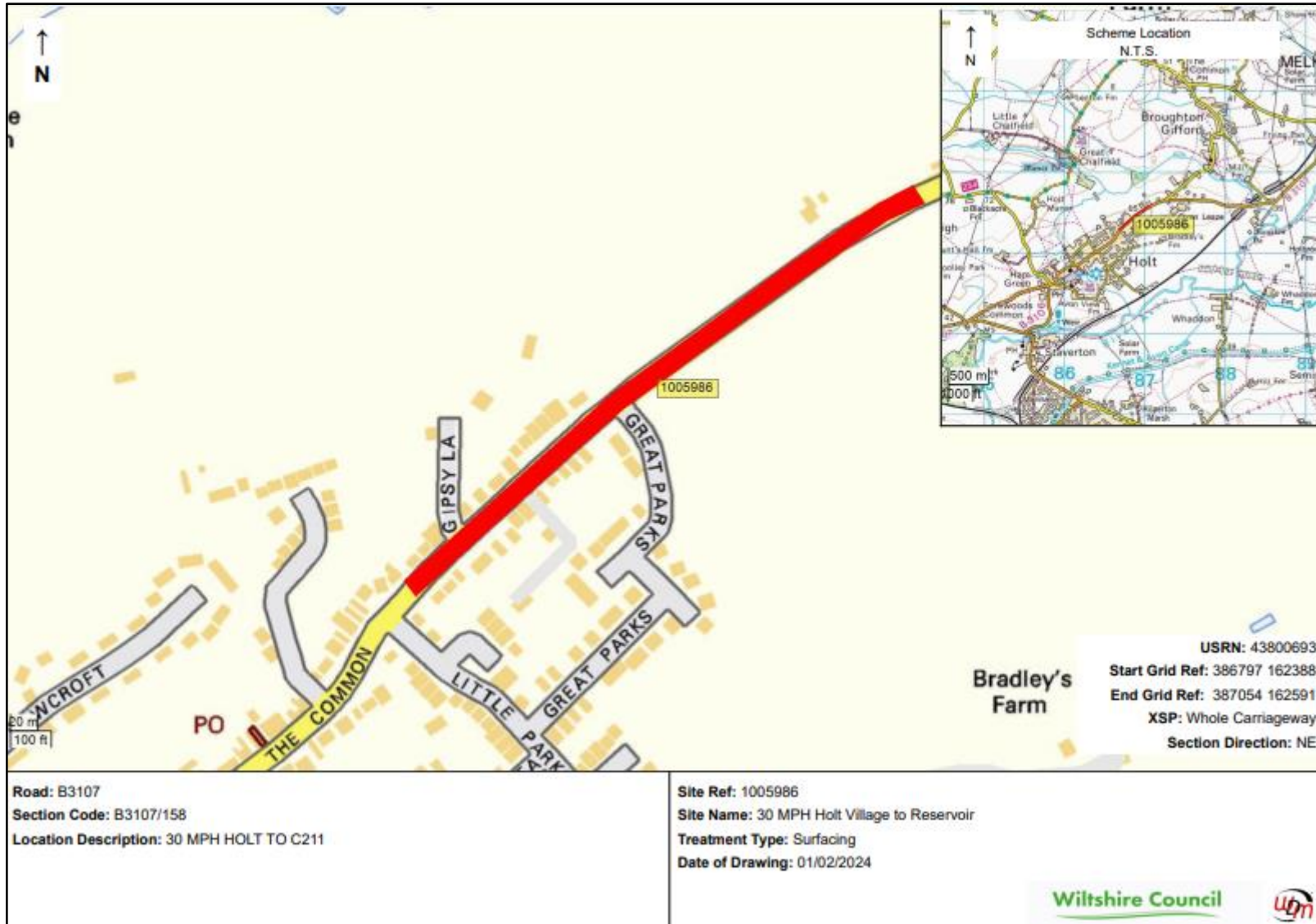
ID	Road number	lifecycle number	General description	Description from	Description to	Treatment	Length	Year
979255	A363	BONA_23_0006	A363 - ST. MARGARETS STREET MINI TO JUNCTION ROAD	STATION ROUNDAABOUT	JUNCTION ROAD	SURFACING	210	TBC

Please note that this programme may be subject to change.









Wiltshire Highways
Maintenance Programme
Calne Area Board
2024/25 – 2029/30
Version 1

ID	Road number	lifecycle number	General description	Description from	Description to	Treatment	Length	Year
976981	C112	CALN_22_0003	STANLEY LANE LONDON ROAD (GATE FARM) TO POUND FARM	LONDON ROAD JUNCTION	POUND FARM JUNCTION	CARRIAGEWAY REPAIRS	1900	2024/25
977094	UC	CALN_24_0006	FALCON ROAD/HERON CLOSE/MARTIN WAY CALNE	PRINCE CHARLES DRIVE	END OF FALCON WAY	SURFACE DRESSING	498	2024/25
977102	UC007106	CALN_24_0001	HONEY GARSTON LANE, CALNE			MICRO ASPHALT	54	2024/25
977108	C50	CALN_22_0005	BLACKLANDS A4 JUNCTION TO X-ROADS	A4 JUNCTION	CROSSROADS	SURFACING	1110	2024/25
979281	UC	CALN_24_0005	ABBERD WAY ETC ESTATE ROADS			MICRO ASPHALT	271	2024/25
979282	C139	CALN_23_0007	C139 - THE AVENUE YATESBURY			MICRO ASPHALT	796	2024/25
976262	A342	CALN_23_0003b	OLD DERRY HILL TO CHURCH ROAD	JUNCTION A4	OLD CHAPEL	CARRIAGEWAY REPAIRS	150	2025/26
976799	C138	CALN_24_0008	THE STREET AND PARK LANE PART CHERHILL	APPX 28 THE STREET	A4	SURFACING	850	2025/26
977100	UC007005	CALN_23_0006	BACK ROAD CALNE	A4 LONDON RD CALNE	END	SURFACING	225	2025/26
977163	UC	DEVI_25_0007	UNCLASS THEOBOLDS GREEN 1	UC CALSTONE	A4 QUEMERFORD	SURFACE DRESSING	1300	2025/26
977164	UC	CALN_25_0002	HIGHWAY COMMON / HIGHWAY	C11	LOWER END FARM	SURFACE DRESSING	2562	2025/26
979199	UC	CALN_23_0003	OLD DERRY HILL, NEAR CALNE	OLD DERRY HILL	OLD DERRY HILL	CARRIAGEWAY REPAIRS	200	2025/26

Please note that this programme may be subject to change.

CALNE AREA BOARD

ID	Road number	lifecycle number	General description	Description from	Description to	Treatment	Length	Year
979278	UC	CALN_24_0004	WYVERNE AVE & WESSEX CLOSE CALNE	PRINCE CHARLES DRIVE	END	SURFACING	800	2025/26
979279	UC	CALN_24_0007	WESTERHAM WALK ETC	EXTENTS		MICRO ASPHALT	700	2025/26
979280	UC	CALN_24_0003	PORTEMARSH ROAD CALNE	A3102	STAINER ROAD	SURFACING	800	2025/26
1006778	A4	CALN_21_0003	A4 PEWSHAM TO A342 DERRY HILL JUNCTION - PHASE 2			SURFACE DRESSING	TBC	2025/26
977163	UC	DEVI_25_0008	UNCLASS THEOBOLDS GREEN 2	OPP MOGGS LANE	END	SURFACE DRESSING	550	2026/27
977170	UC	CALN_25_0005	ROADS IN YATESBURY	TBC		SURFACE DRESSING	2000	2026/27
979286	C135	CALN_26_0003	SPRITHILL	CATCOMB	CHARLCUTT HILL	SURFACE DRESSING	3220	2026/27
976988	C136	CALN_23_0005	UC STUDLEY TO CL HAZELAND BRIDGE	BRIDGE NR GREAT BODNAGE COPSE	APPX 30M HAZELAND BRIDGE	SURFACING	420	2027/28
979283	UC	CALN_25_0003	LANSDOWNE CRESCENT DERRY HILL PART	CHURCH ROAD DERRY HILL	REDHILL CLOSE	SURFACING	227	2027/28
979284	UC	CALN_25_0001	Anchor road Calne part AND LOW LANE ADOPTED EXTENT	BENTLEY GROVE	END	SURFACING	800	2027/28
977167	UC	CALN_26_0001	C15 SE TO ENTRANCE CORTON MANOR FARM	BUSHTON ROAD	CORTON MANOR FARM	CARRIAGEWAY REPAIRS	800	2028/29
979285	C118	CALN_26_0002	LICKHILL ROAD CALNE PART INC NORTHERN MINI RBT	DIXON WAY	ST DUNSTAN CLOSE MINI	SURFACING	520	2028/29

Please note that this programme may be subject to change.

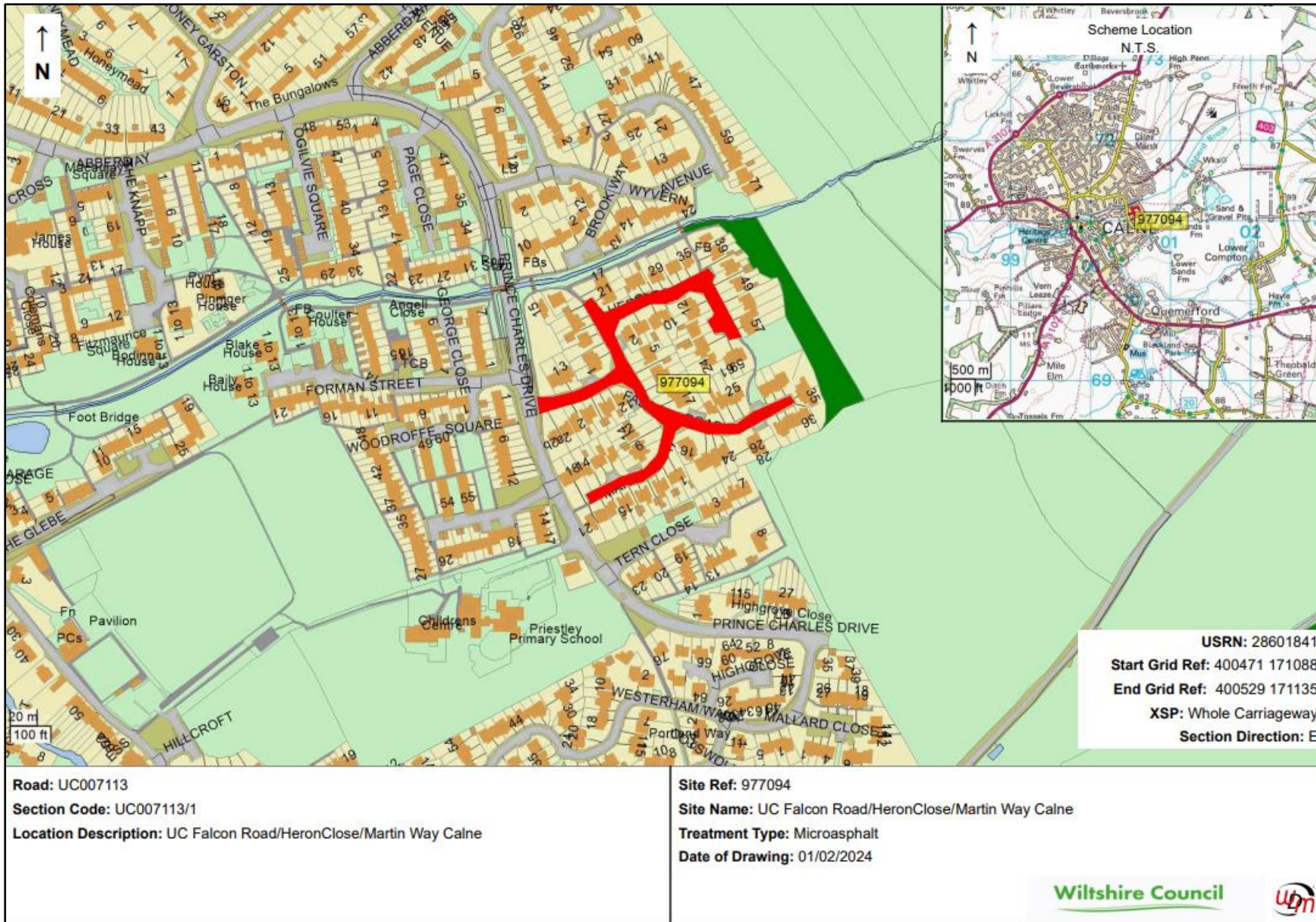
CALNE AREA BOARD

ID	Road number	lifecycle number	General description	Description from	Description to	Treatment	Length	Year
979287	UC	CALN_26_0004	STATION ROAD CALNE	NEW ROAD CALNE	WENHILL HEIGHTS JUNCTION	SURFACING	250	2028/29
979289	UC	CALN_26_0006	BENTLEY GROVE (CALNE)	ANCHOR ROAD	END	SURFACING	200	2028/29
976498	A4	CALN_21_0001	A4 - PARK LANE, CHERHILL	U/C, PARK LANE, CHERHILL	C139 TO YATESBURY	UNDER REVIEW	1014	TBC
976500	A4	CALN_21_0001b	A4 - C139 (TO YATESBURY) TO TRACK (TO YATESBURY FIELD)	C139 TO YATESBURY	TRACK (TO YATESBURY FIELD)	UNDER REVIEW	230	TBC
977096	UC997009	CALN_25_0006	SOUTH PLACE, CALNE			UNDER REVIEW	TBC	TBC
977098	UC037001	CALN_25_0004	MILL LANE, CHERHILL			SPECIALIST CONTRACTOR	TBC	TBC
977171	UC067105	CALN_25_0008	YATESBURY LANE (NORTH OFF BACK LANE) YATESBURY			SPECIALIST CONTRACTOR	TBC	TBC
979077	C113	CALN_23_0004	C113 - A4 NORTH TO C/L OF RATFORD BRIDGE			UNDER REVIEW	TBC	TBC
1020925	A3102	CALN_25_0007	A3102 SILVER STREET CALNE	MINI RBT SPORTS CENTRE	A4	SURFACING	420	TBC
1020926	A3102	CALN_26_0007	A3102 CALNE BYPASS			UNDER REVIEW	TBC	TBC

Please note that this programme may be subject to change.

Site Plans for Proposed 2024/25 Schemes





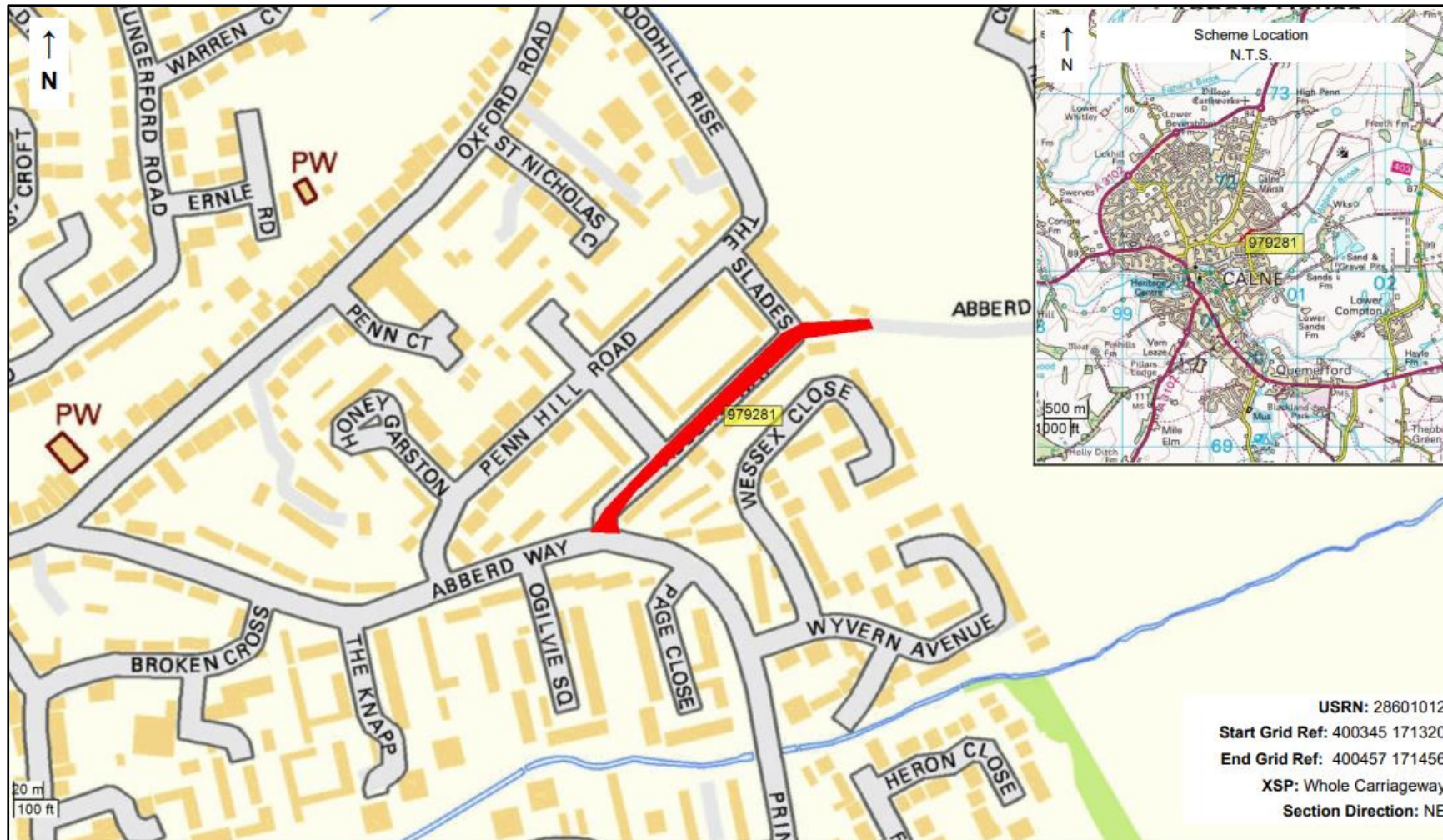




USRN: 28602131
 Start Grid Ref: 401596 168653
 End Grid Ref: 401668 169461
 XSP: Whole Carriageway
 Section Direction: N

Road: C50
 Section Code: C50/195
 Location Description: UC TO CALSTONE NORTH TO A4 QUEMERFORD

Site Ref: 977108
 Site Name: Blacklands C50 - UC TO CALSTONE NORTH TO A4 QUEMERFORD
 Treatment Type: Surfacing
 Date of Drawing: 01/02/2024



USRN: 28601012
 Start Grid Ref: 400345 171320
 End Grid Ref: 400457 171456
 XSP: Whole Carriageway
 Section Direction: NE

Road: UC997141
 Section Code: UC997141/2
 Location Description: ABBERD WAY (LEFT JUNCTION ABBRED WAY TO END)
 CALNE

Site Ref: 979281
 Site Name: UC997141 - ABBERD WAY (LEFT JUNCTION ABBRED WAY TO END)
 CALNE
 Treatment Type: Microasphalt
 Date of Drawing: 01/02/2024

Wiltshire Highways

Maintenance Programme

Chippenham & Villages Area Board

2024/25 – 2029/30

Version 1

CHIPPENHAM & VILLAGES AREA BOARD

D	Road number	lifecycle number	General description	Description from	Description to	Treatment	Length	Year
976960	UC907201	CHIP_22_0008	QUEENS CRESCENT (LOOP) CHIPPENHAM			MICRO ASPHALT	115	2024/25
977014	C180	CHIP_25_0007	C170 SHELDON TO A420 ALLINGTON BAR	C170 SHELDON	A420 ALLINGTON BAR	SURFACE DRESSING	947	2024/25
977128	UC917316	CHIP_23_0003	PARKFIELDS, CHIPPENHAM			CARRIAGEWAY REPAIRS	31	2024/25
977131	UC907408	CHIP_23_977131	BUMPERS WAY/VINCENTS ROAD, BUMPERS FARM CHIPPENHAM Ph1			SURFACING	TBC	2024/25
977133	UC	CHIP_23_0002	CARNARVON CLOSE, CHIPPENHAM			MICRO ASPHALT	110	2024/25
977134	UC917305	CHIP_23_0005	CANTERBURY STREET, CHIPPENHAM	UC CANTERBURY STREET,		SURFACING	250	2024/25
977136	UC907233	CHIP_24_0011	ROWDEN LANE, CHIPPENHAM	UC ROWDEN LANE		SURFACING	132	2024/25
979229	UC	CHIP_23_0008	WOODLANDS ROAD CHIPPENHAM	SHELDON ROAD	A420 MARSHFIELD ROAD	MICRO ASPHALT	930	2024/25
979233	UC	CHIP_25_979233	FROG LANE HULLAVINGTON	THE STREET	END	MICRO ASPHALT	180	2024/25
979319	UC	CHIP_25_0004	MOORSHALL COTTAGE ROAD (LEIGH DELAMERE)	HONEY KNOB HILL	LEIGH DELAMERE GATE	MICRO ASPHALT	366	2024/25

Please note that this programme may be subject to change.

CHIPPENHAM & VILLAGES AREA BOARD

D	Road number	lifecycle number	General description	Description from	Description to	Treatment	Length	Year
1021761	UC917328	CHIP_24_1021761	CHARTER ROAD CHIPPENHAM			SURFACING	485	2024/25
977147	UC907301	CHIP_25_0006	LADYFIELD ROAD, CHIPPENHAM	UC LADYFIELD ROAD, CHIPPENHAM		SURFACING	809	2024/25 (tbc)
976646	B4039	CHIP_20_0002	B4039 - B4039 BURTON			SURFACE DRESSING	290	2025/26
976994	C154	CHIP_25_0008	C154 NORTH AND SOUTH OF LEIGH DELAMERE	HONEY KNOB HILL	EAST FOSCOTE FARM LANE	SURFACE DRESSING	951	2025/26
977142	UC917407	CHIP_24_0004	BIRCH GROVE, CHIPPENHAM	UC BIRCH GROVE,		CARRIAGEWAY REPAIRS	267	2025/26
977143	UC907225	CHIP_24_977143	BATH ROAD INDUSTRIAL ESTATE, CHIPPENHAM	UC BATH ROAD INDUSTRIAL ESTATE		CARRIAGEWAY REPAIRS	330	2025/26
977277	UC	CHIP_21_0013	UC FORD TO SLAUGHTERFORD	30 MPH SOUTH FORD TO C179 SLAUGHTERFORD	30 MPH FORD UC TO SLAUGHTERFO RD	SURFACE DRESSING	4455	2025/26
979317	C365	CHIP_23_0006	C365 - THE BRIDGE TO A4/A420 BR CENTRE RBT	C365 THE BRIDGE	A4/A420 BR CENTRE RBT	SURFACING	363	2025/26
979318	UC897202	CHIP_24_0002	METHEWEN PARK INDUSTRIAL ESTATE			MILES MACADAM	306	2025/26
1005876	B4158	CHIP_FF_1005876	MALMESBURY ROAD	B4069 LANGLEY ROAD	DEANSWAY CHIPPENHAM	SURFACE DRESSING	477	2025/26

Please note that this programme may be subject to change.

CHIPPENHAM & VILLAGES AREA BOARD

D	Road number	lifecycle number	General description	Description from	Description to	Treatment	Length	Year
976700	B4069	CHIP_26_0002B	B4069 UPPERTOWN AREA	CHRISTIAN MALFORD EAST 40/50	SWALLETT GATE	SURFACE DRESSING	2790	2026/27
977135	UC907226	CHIP_24_0012	SOUTHMEAD/STOCKWOOD ROAD, CHIPPENHAM	SOUTHMEAD / STOCKWOOD		SURFACING	506	2026/27
977137	UC907230	CHIP_24_0010	LACKHAM CIRCUS, CHIPPENHAM	UC LACKHAM CIRCUS, CHIPPENHAM		SURFACING	44	2026/27
977138	UC937204	CHIP_24_0009	HARDENS MEAD, CHIPPENHAM	UC HARDENS MEAD, CHIPPENHAM		SURFACING	811	2026/27
977139	UC898201	CHIP_26_0001	WATTS LANE HULLAVINGTON	THE STREET	END	MICRO ASPHALT	230	2026/27
977141	UC907307	CHIP_24_0005	CONWAY ROAD, CHIPPENHAM	UC CONWAY ROAD,		SURFACING	186	2026/27
977148	A4	CHIP_26_0003	A4 - THE PHEASANT RBT. TO A350 BATH ROAD MINI	THE PHEASANT RBT.	A350 BATH RD MINI	SURFACING	560	2026/27
976522	A420	CHIP_25_0009	A420 - IVY LANE	BRIDGE CENTRE ROUNDABOUT	MARCHFIELD ROAD	SURFACING	240	2027/28
977144	UC898204	CHIP_25_0001	NEWTOWN, HULLAVINGTON	GREENS CLOSE	END PAST MERE AVENUE	SURFACING	181	2027/28
977145	UC917304	CHIP_25_0003	LOYALTY STREET, CHIPPENHAM			SURFACING	302	2027/28

Please note that this programme may be subject to change.

CHIPPENHAM & VILLAGES AREA BOARD

D	Road number	lifecycle number	General description	Description from	Description to	Treatment	Length	Year
977146	UC937205	CHIP_25_0002	LONDON ROAD (SERVICE ROAD) HARDENS MEAD, CHIPPENHAM			SURFACING	255	2027/28
979230	UC917327	CHIP_25_0010	UNITY STREET CHIPPENHAM	UNITY STREET CHIPPENHAM		SURFACING	106	2027/28
979234	UC	CHIP_FF_979234	SALISBURY CLOSE CHIPPENHAM	CONISTON CLOSE	END	SURFACING	630	2027/28
976490	A4	CHIP_26_0005	A4 - A4 ROWDEN AREA	BATH RD MINI	LOWDEN JUST PAST BELLMOUTH INC LOWDEN BELLMOUTH	SURFACING	280	2028/29
976638	B4039	CHIP_25_977269	B4039 - A420 LANHILL TO C153 FOWLSWICK X RDS			UNDER REVIEW	701	TBC
976640	B4039	CHIP_26_0002	B4039 - 30 MPH YATTON KEYNELL TO C172			UNDER REVIEW	310	TBC
976642	B4039	CHIP_FF_976642	B4039 - 40MPH CASTLE COOMBE TO WALL 3 GIBB HILL	40 MPH CASTLE COOMBE	NORTH WALL 3 GIBB HILL	UNDER REVIEW	200	TBC
976694	B4069	CHIP_FF_976694	B4069 - C181 TO 50/40 MPH (KINGTON LANGLEY)	C181 JUNCTION	50/40 MPH KINGTON LANGLEY	UNDER REVIEW	150	TBC
976695	B4069	CHIP_FF_976695	B4069 - B4122 EAST TO 50/30 MPH SUTTON BENDER	B4122 JUNCTION DRAYCOT	50/30 MPH SUTTON BENDER	UNDER REVIEW	330	TBC

Please note that this programme may be subject to change.

CHIPPENHAM & VILLAGES AREA BOARD

D	Road number	lifecycle number	General description	Description from	Description to	Treatment	Length	Year
976696	B4069	CHIP_FF_976696	B4069 - 30 MPH TO 30 MPH CHRISTIAN MALFORD	30 MPH CHRISTIAN MALFORD	30 MPH CHRISTIAN MALFORD	UNDER REVIEW	260	TBC
976704	B4122	CHIP_FF_976704	B4122 - ENTRANCE DRAYCOT HOUSE TO ENTRANCE OAKLEIGH ACRES	ENTRANCE DRAYCOT HOUSE	ENTRANCE OAKLEIGH ACRES	UNDER REVIEW	190	TBC
976801	C166	CHIP_FF_976801	C166 - A429 EAST TO C166/C166 SPLIT			UNDER REVIEW	282	TBC
976896	C86	CHIP_FF_976896	C66 - 30 MPH SUTTON BENGER TO C82 SEAGRY	30 MPH SUTTON BENGER	C66/C82 SEAGRY	UNDER REVIEW	410	TBC
976955	UC917414	CHIP_22_0003	THE OAKS CHIPPENHAM			UNDER REVIEW	69	TBC
977112	C72	CHIP_25_0005	C72 - THE STREET GRITTLETON			UNDER REVIEW	736	TBC
977120	UC907206	CHIP_21_0011	MINSTER WAY, CHIPPENHAM			UNDER REVIEW	300	TBC
977271	UC	CHIP_FF_977271	SUMMER LANE (60MPH TO C151)			UNDER REVIEW	255	TBC
977283	UC	CHIP_FF_977283	Uc LANE	JUNCTION HARTHAM LANE	END OF ADOPTED HIGHWAY	UNDER REVIEW	459	TBC
977294	UC	CHIP_FF_977294	PIG LANE HULLAVINGTON			UNDER REVIEW	522	TBC
977301	UC	CHIP_FF_977301	C33 TO GAUZE BROOK HULLAVINGTON	THE PARKLANDS	GAUZE BROOK	UNDER REVIEW	604	TBC

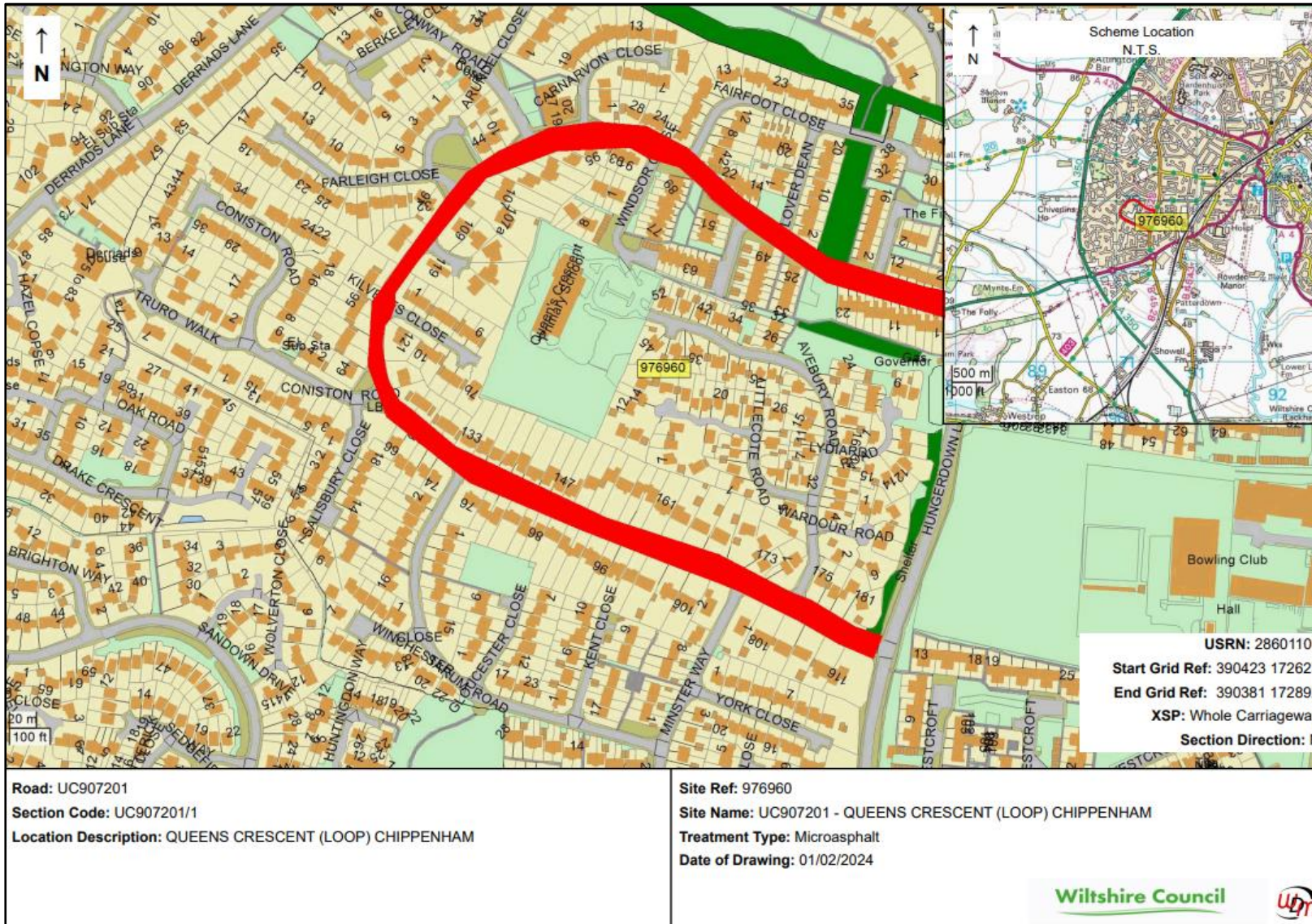
Please note that this programme may be subject to change.

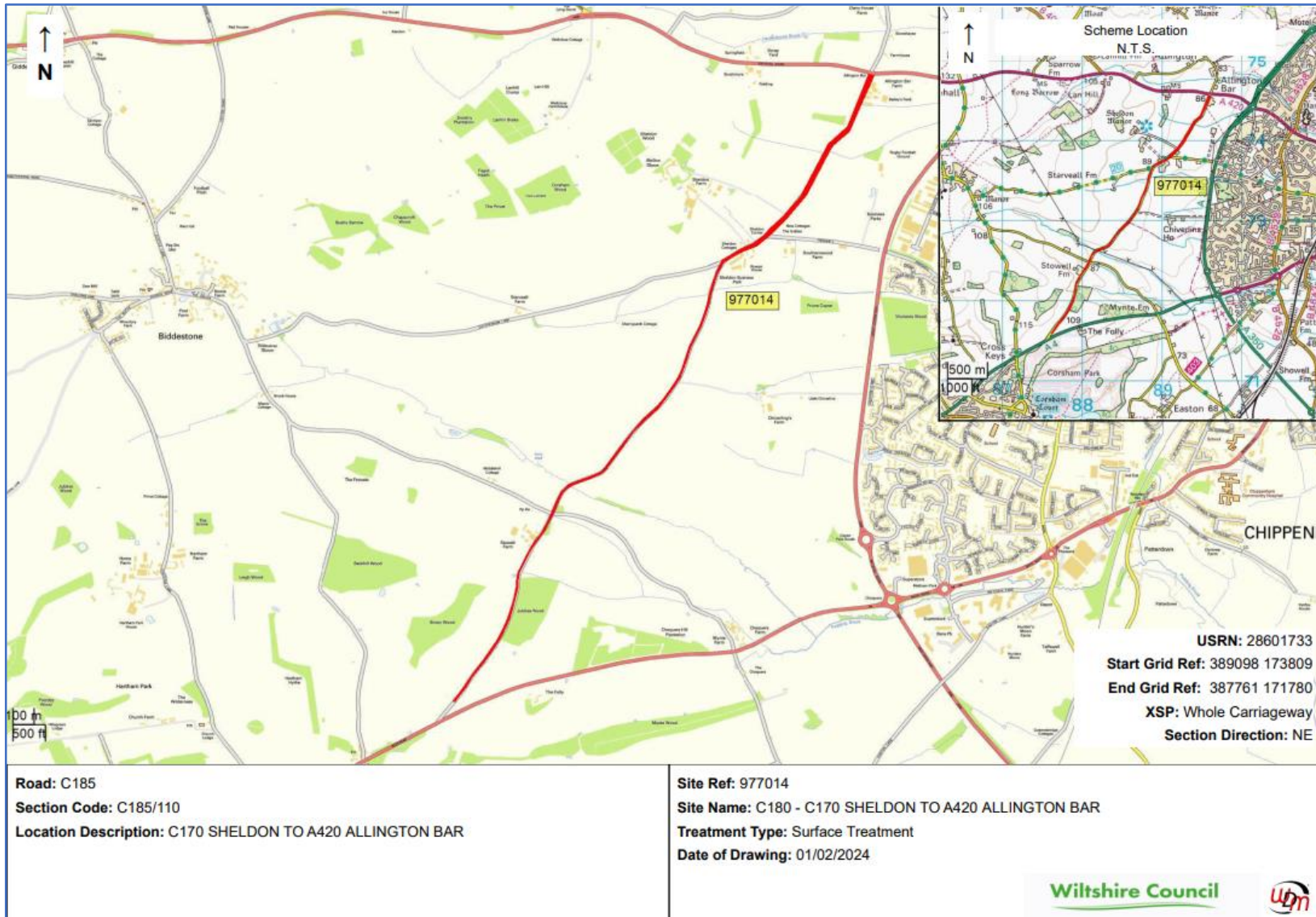
CHIPPENHAM & VILLAGES AREA BOARD

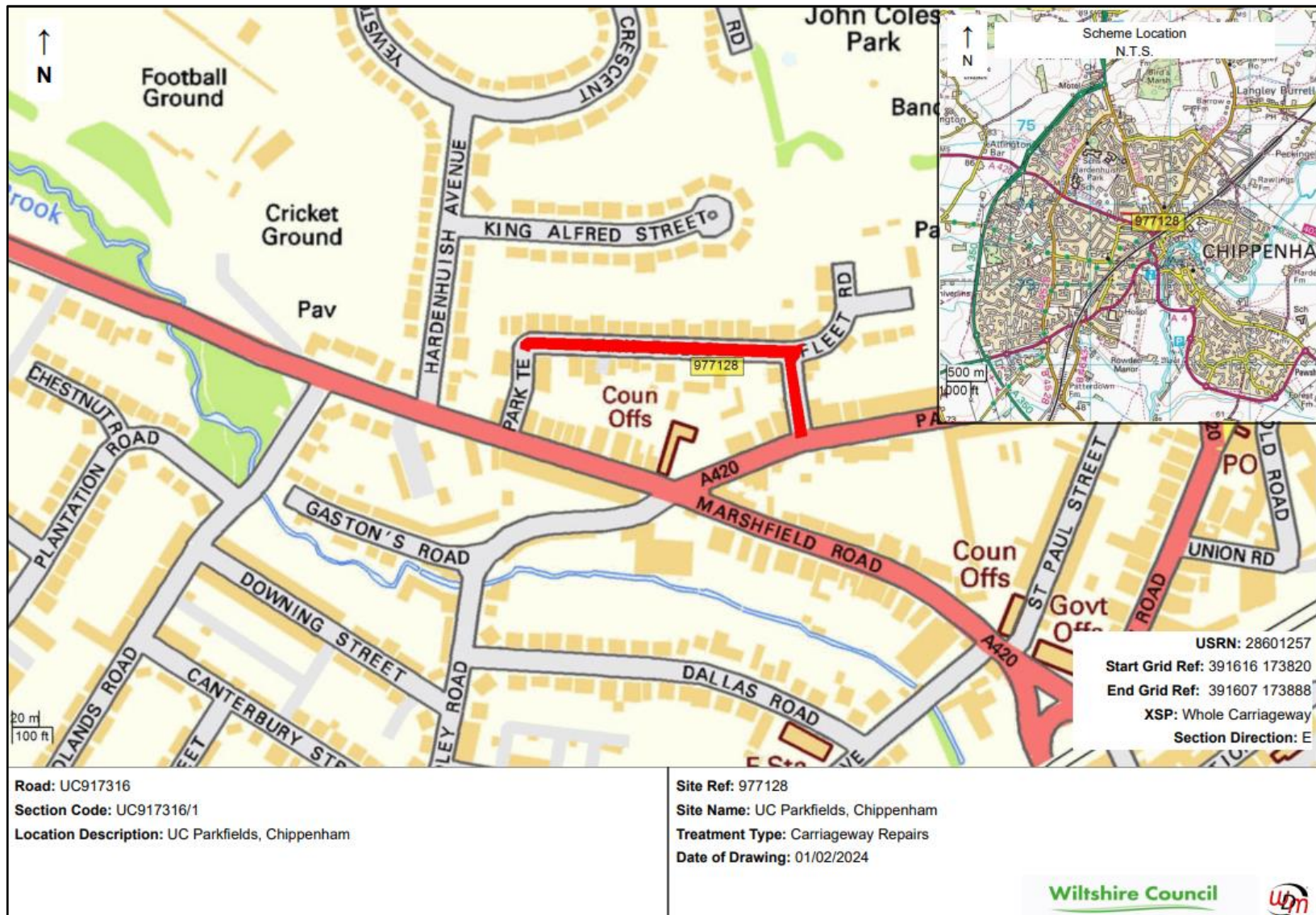
D	Road number	lifecycle number	General description	Description from	Description to	Treatment	Length	Year
977302	UC	CHIP_FF_977302	DOWN ROAD HULLAVINGTON	JUNCTION THE STREET	FORD	UNDER REVIEW	469	TBC
977303	UC	CHIP_FF_977303	DOWN ROAD HULLAVINGTON	FORD	EXTENT	UNDER REVIEW	329	TBC
977307	UC	CHIP_FF_977307	C153 TO 30 MPH KINGTON ST MICHAEL			UNDER REVIEW	469	TBC
977336	UC	CHIP_FF_977336	GOULTERS MILL ROAD (NETTLETON)			UNDER REVIEW	469	TBC
977131	UC	CHIP_23_977131b	INDUSTRIAL ESTATE ROADS (BUMPERS FARM) PH2			MILES MACADAM	TBC	TBC

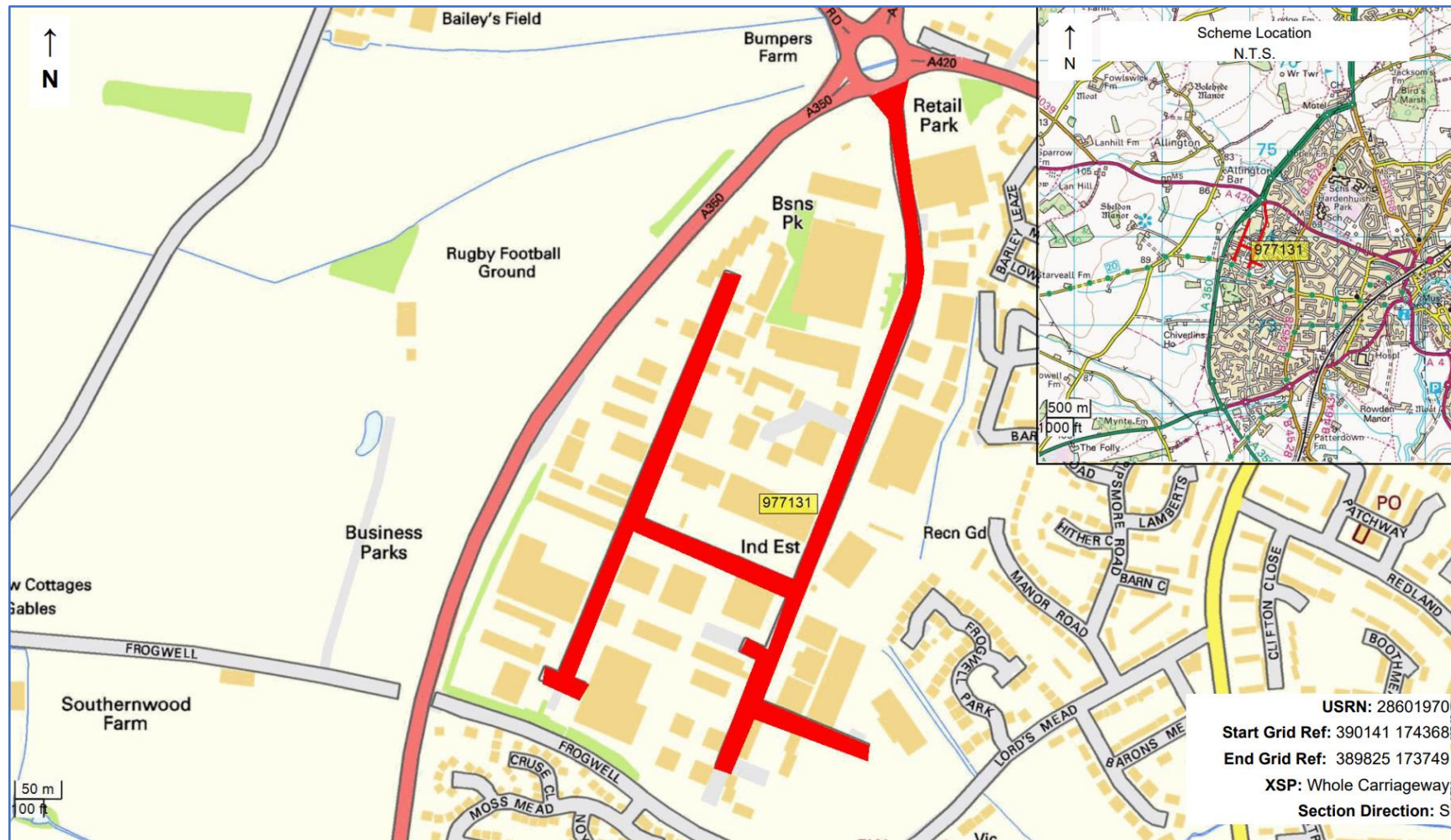
Please note that this programme may be subject to change.

Site Plans for Proposed 2024/25 Schemes







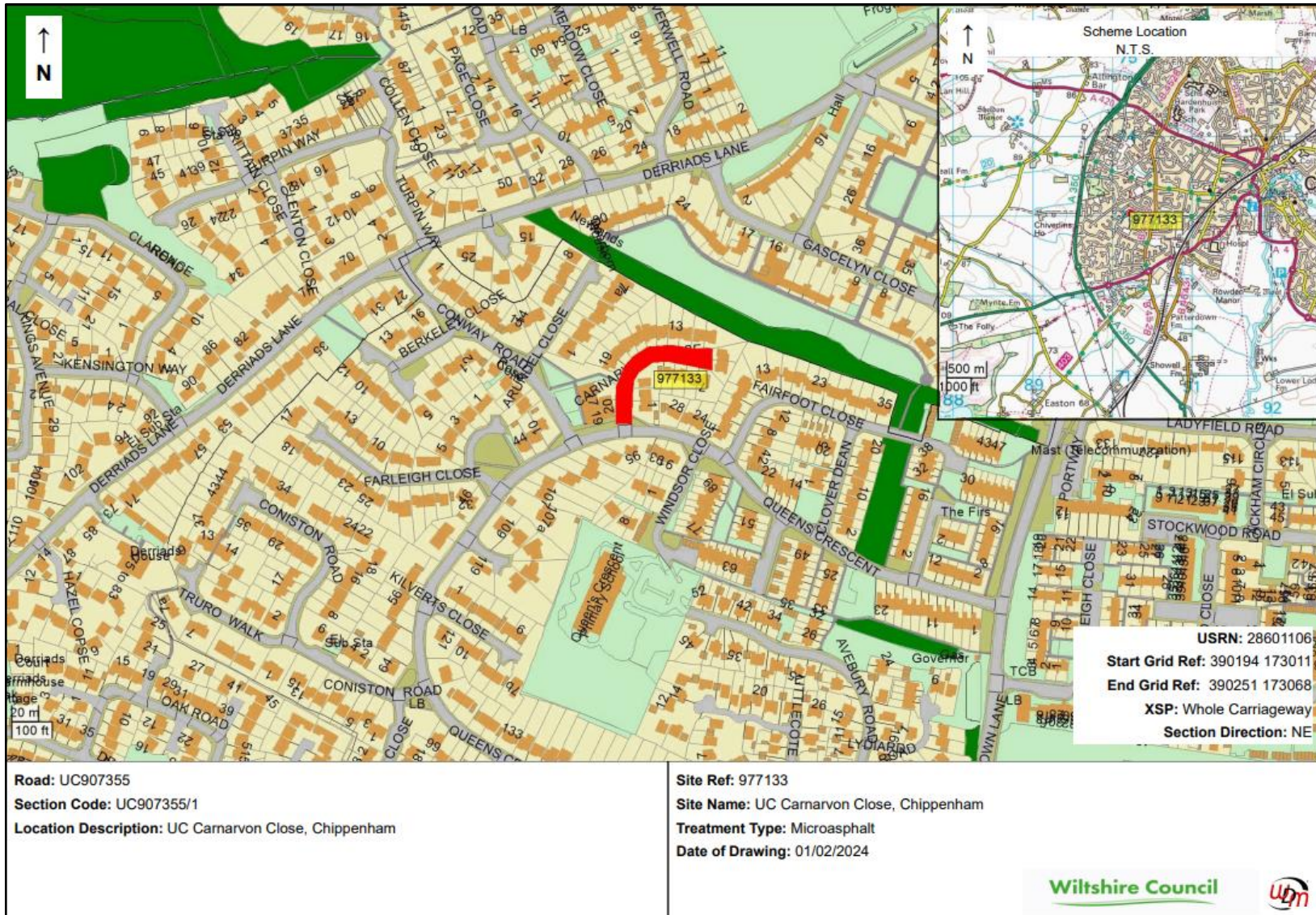


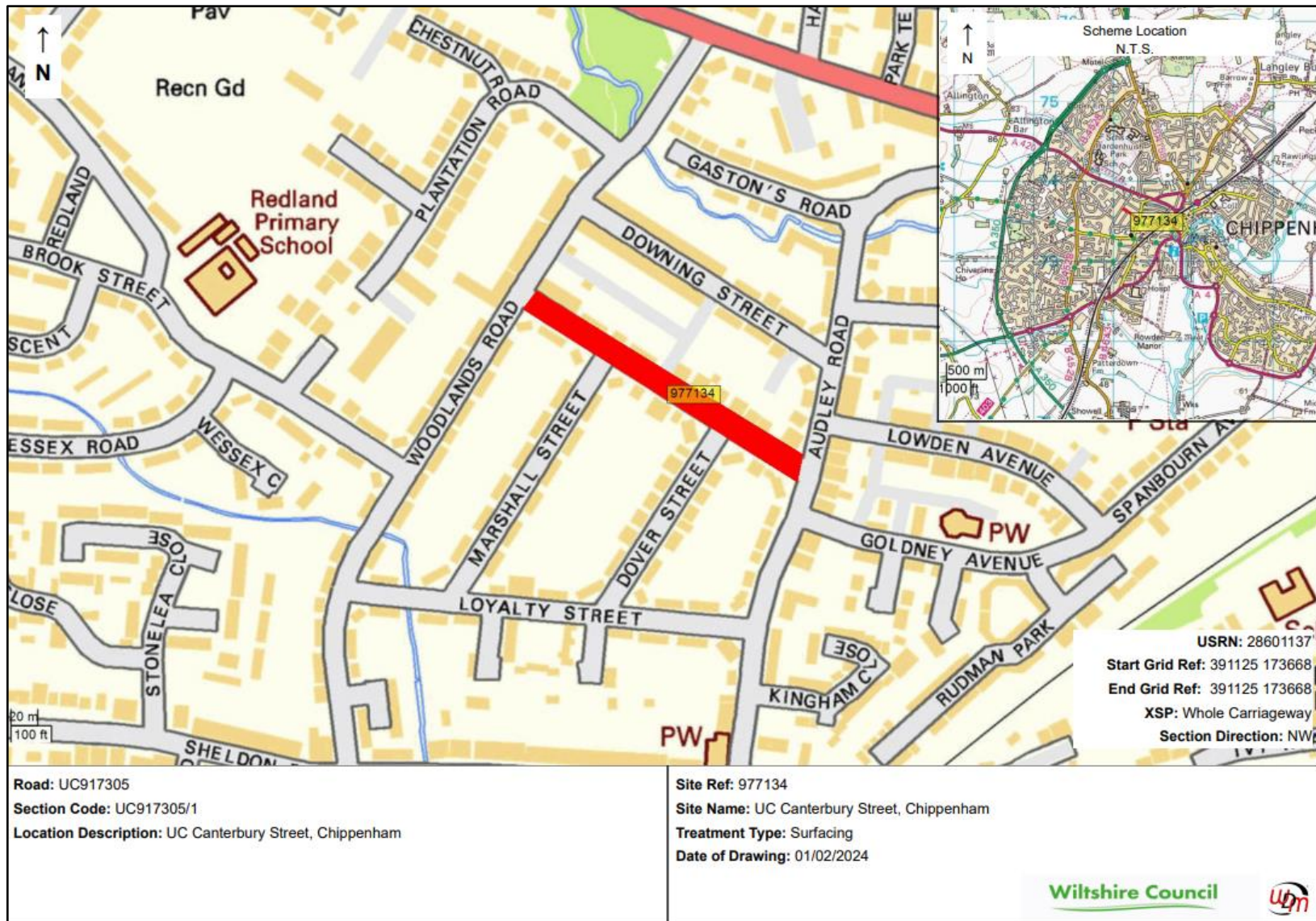
USRN: 286019704
Start Grid Ref: 390141 1743689
End Grid Ref: 389825 173749
XSP: Whole Carriageway
Section Direction: S

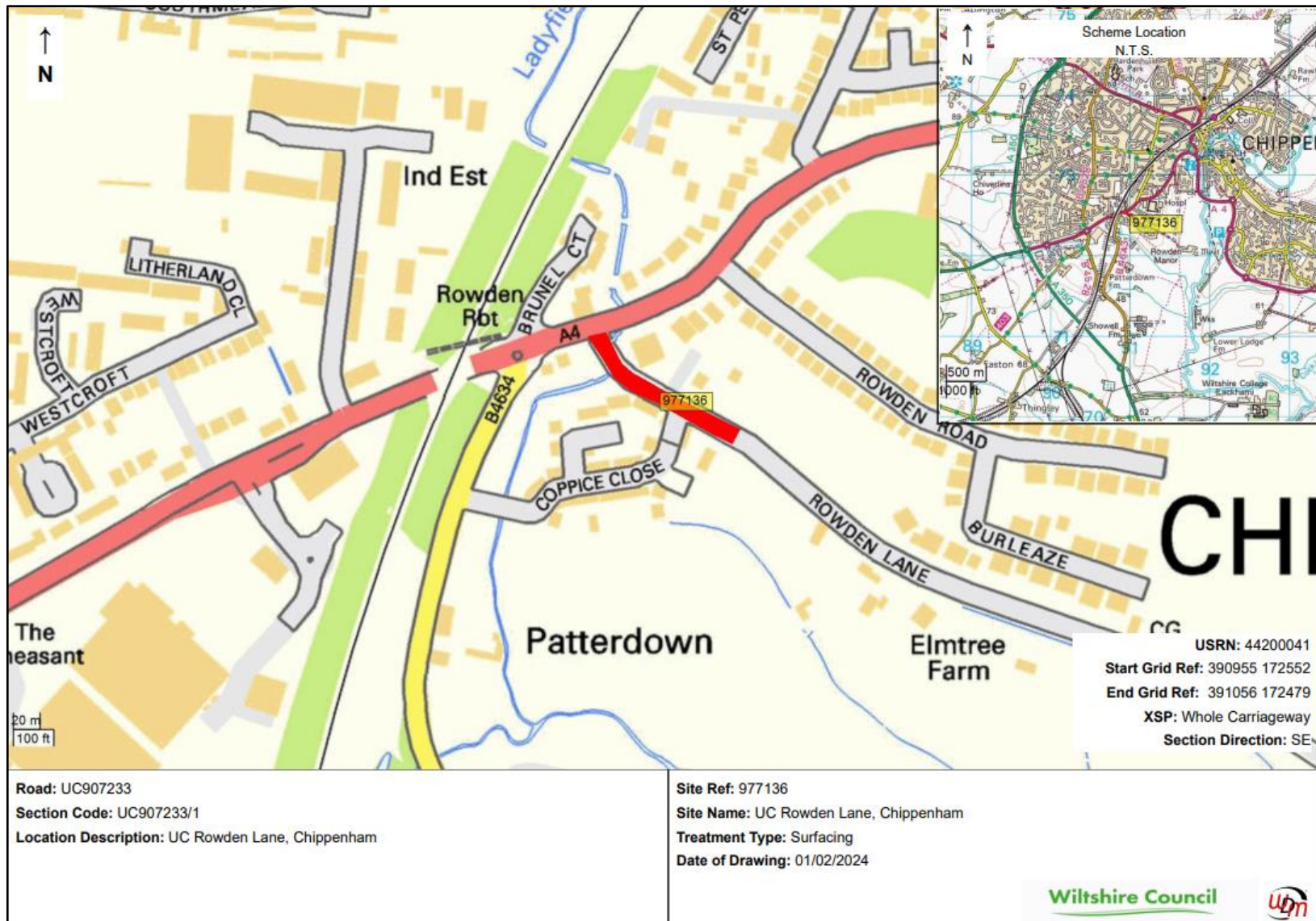
Road: UC907408
Section Code: UC907408/1
Location Description: UC Bumpers Farm Industrial Estate, Chippenham

Site Ref: 977131
Site Name: UC Bumpers Way/Vincents Road, Bumpers Farm Chippenham
Treatment Type: Surfacing
Date of Drawing: 05/02/2024











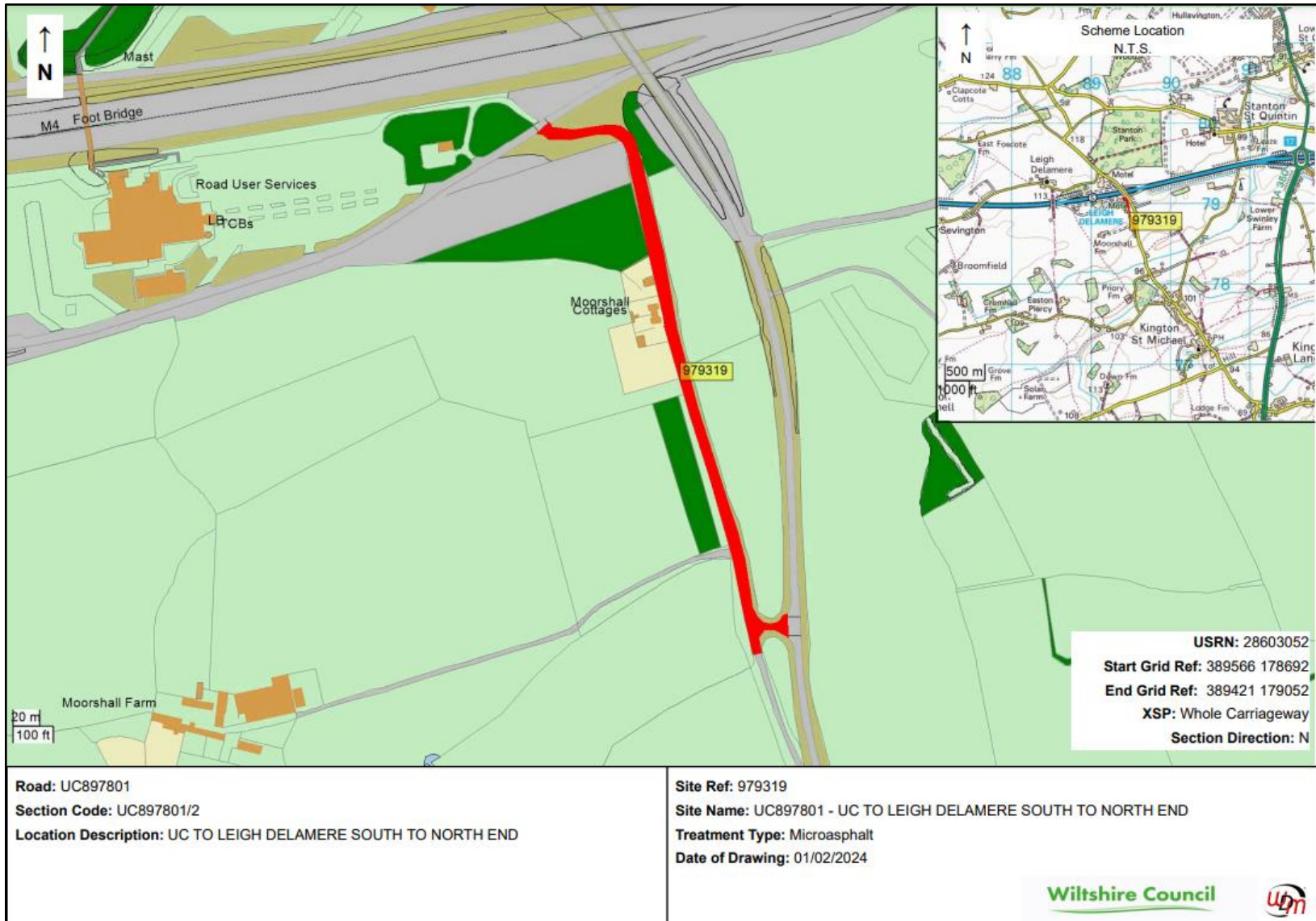
CHIPPENHAM & VILLAGES AREA BOARD

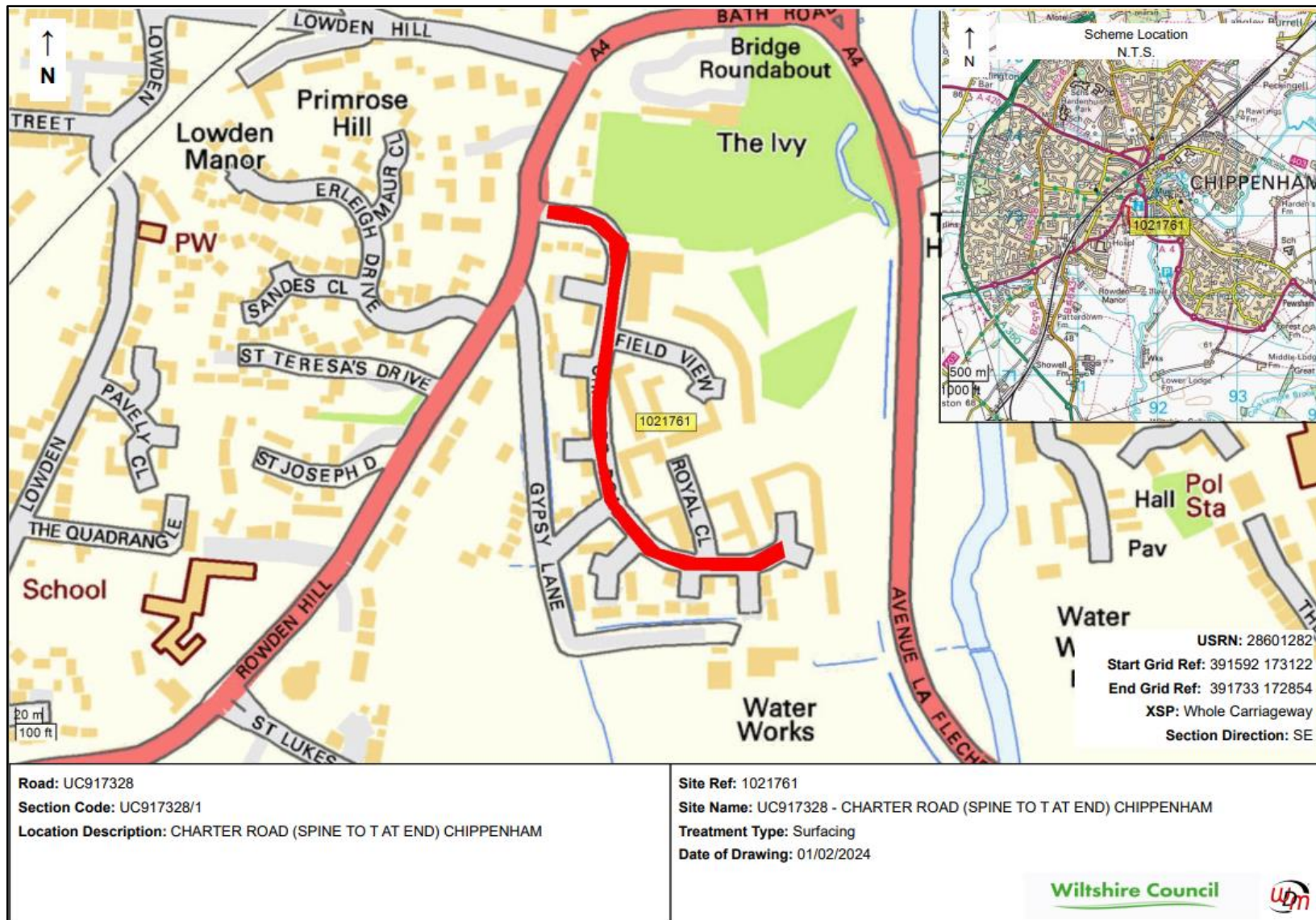


Road: UC898202
 Section Code: UC898202/1
 Location Description: FROG LANE HULLAVINGTON

Site Ref: 979233
 Site Name: UC898202 - FROG LANE HULLAVINGTON
 Treatment Type: Microasphalt
 Date of Drawing: 01/02/2024









USRN: 28601201
Start Grid Ref: 391076 173298
End Grid Ref: 390537 173032
XSP: Whole Carriageway
Section Direction: NE

Road: UC907301
Section Code: UC907301/1
Location Description: UC Ladyfield Road, Chippenham

Site Ref: 977147
Site Name: UC Ladyfield Road, Chippenham
Treatment Type: Surfacing
Date of Drawing: 01/02/2024



**Wiltshire Highways
Maintenance Programme
Corsham Area Board
2024/25 – 2029/30
Version 1**

ID	Road number	lifecycle number	General description	Description from	Description to	Treatment	Length	Year
976631	B3353	CORS_24_0009	POUND PILL	THE HALL No 10 POUND PILL ALMSHOUSES	PROSPECT	SURFACING	525	2024/25
976754	B4528	CORS_24_0010	PATTERDOWN MELKSHAM RD	R/WAY BRIDGE LIGHTS	PUDDING BROOK	SURFACING	590	2024/25
977350	UC876907	CORS_22_0002	BROADMEAD	U3120 FROM B3353 CLOCKWISE	U3120 END CLOCKWISE SECTION	SURFACING	790	2024/25
976471	A365	CORS_21_0001	A365 - A365 BOX FIVEWAYS TO ATWORTH	5 WAYS JUNCTION JOINT	125 BATH ROAD	CARRIAGEWAY REPAIRS	1700	2025/26
976486	A4	CORS_23_0001	A4 BATH ROAD BOX	COUNTY BOUNDARY	40 MPH WEST OF BOX	SURFACE DRESSING	1500	2025/26
976993	C150	CORS_24_0001	LACOCK RD CORSHAM	POUND PILL	WESTROP XRDS	SURFACE DRESSING	1180	2025/26
977006	B4528	CORS_23_0006	SHOWELL / PATTERDOWN	LACKHAM RBT TO T/LIGHTS BEFORE RAILWAY BR.	LACKHAM RBT TO T/LIGHTS BEFORE RAILWAY BR.	SURFACE DRESSING	1100	2025/26
977015	C183	CORS_24_0008	C183 from C4 ALCOMBE TO C152 MIDDLEHILL	MIDDLEHILL	ROAD HILL N OF ALCOMBE	SURFACE DRESSING	1200	2025/26
977103	U/C	CORS_25_0003	LANES AROUND THINGLEY	tbc	tbc	SURFACE DRESSING	TBC	2025/26
977111	C71	CHIP_24_0006	C71 FOSSEWAY/ROMAN ROAD TO THE SHOE	COLERNE AIRFIELD NORTHEAST	UC DONCOMBE HILL	SURFACE DRESSING	4796	2025/26
977270	UC	CORS_25_0002	BOX HILL	QUARRY HILL	BEECH ROAD	SURFACE DRESSING	670	2025/26

Please note that this programme may be subject to change.

ID	Road number	lifecycle number	General description	Description from	Description to	Treatment	Length	Year
977310	UC	CORS_25_0007	NAISH HILL	BEWLAY COMMON	ASH HILL	SURFACE DRESSING	1190	2025/26
977315	UC	CORS_25_0006	BEWLEY LANE	THE WHARF C155 BEWLEY COMMON	NAISH HILL	SURFACE DRESSING	1000	2025/26
977344	UC	CORS_25_0008	EAST STREET LACOCK	HIGH STREET	CHURCH STREET	SURFACE DRESSING	140	2025/26
979337	A365	CORS_23_0005	A365 DEVIZES ROAD BOX	JOINT NR THE LEY	THE BROWNING'S / HILL LANE	SURFACING	310	2025/26
976488	A4	CORS_25_0009	A4 - MIDDLEWICK LANE TO CROSSKEYS X-RDS	MIDDLEWICK LANE	CROSSKEYS X- RDS	SURFACING	561	2026/27
976995	c155	CORS_25_0005	FOLLY LANE LACOCK	A350 LACOCK	WICK LANE	SURFACING	820	2026/27
977300	UC	CORS_26_0007	LANE TO WILGARRUP FARM	GASTARD	WILGARRUP FARM	SURFACE DRESSING	330	2026/27
979259	UC	CORS_26_0002	GREENHILL	MOOR BARTON	SPRING LANE	MICRO ASPHALT	440	2026/27
979261	UC	CORS_26_0005	TUTTON HILL	URBAN EXTENT	MARKET PLACE	SURFACING	300	2026/27
976468	A365	CORS_27_0001	A365 – DEVIZES ROAD	JUST BEFORE THE OLD JOCKEY FARM JUNCTION	BOX 5 WAYS JUNCTION IMPROVEMENT	SURFACING	410	2027/28
977276	UC	CORS_26_0006	LOWER RUDLOE LINK ROAD FROM A4	A4 LOWER RUDLOE	RUDLOE	SURFACING	570	2027/28
1006780	UC	CORS_26_0008	NAISH HILL HOPE COTTAGE TO QUARRY	HOPE COTTAGE	QUARRY JUNCTION AREA	SURFACING	290	2027/28

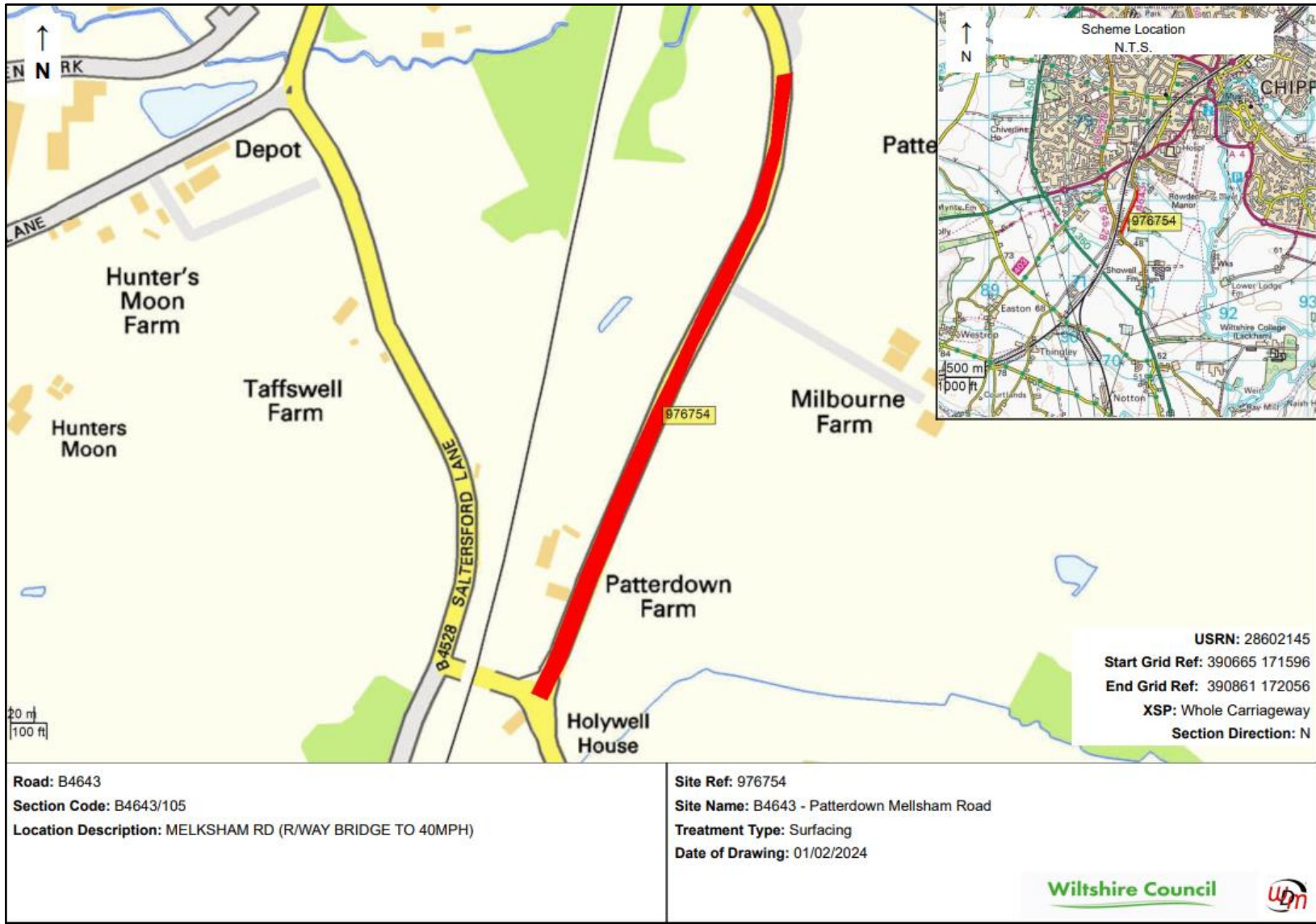
Please note that this programme may be subject to change.

ID	Road number	lifecycle number	General description	Description from	Description to	Treatment	Length	Year
976966	C4	CORS_22_0006	BULLS LANE (ONE WAY SECTION)	QUARRY HILL	A4	UNDER REVIEW	485	TBC
977345	UC806704 UC816702	CORS_23_0002	DOCTORS HILL AND PROSPECT	30MPH ASHLEY	UC HENLEY LANE	UNDER REVIEW	940	TBC
977349	UC876901	CORS_23_0004	TELLCROFT CLOSE AND ALL SPURS	START	END	UNDER REVIEW	550	TBC
977351	UC876911	CORS_24_0003	HASTINGS RD CORSHAM	STATION RD	SOUTH ST	UNDER REVIEW	130	TBC

Please note that this programme may be subject to change.

Site Plans for Proposed 2024/25 Schemes



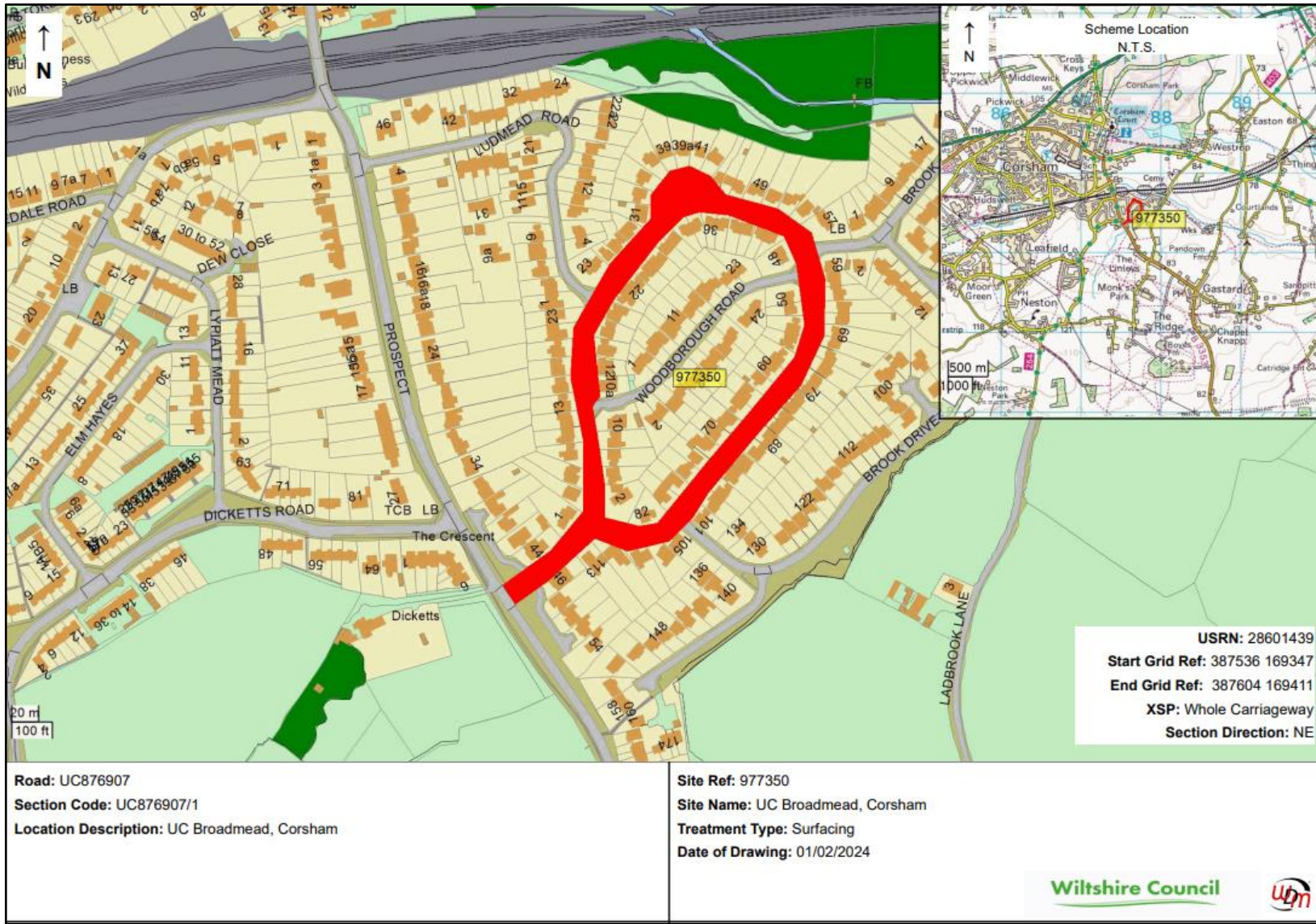


USRN: 28602145
Start Grid Ref: 390665 171596
End Grid Ref: 390861 172056
XSP: Whole Carriageway
Section Direction: N

Road: B4643
Section Code: B4643/105
Location Description: MELKSHAM RD (R/WAY BRIDGE TO 40MPH)

Site Ref: 976754
Site Name: B4643 - Patterdown Mellsham Rd
Treatment Type: Surfacing
Date of Drawing: 01/02/2024





**Wiltshire Highways
Maintenance Programme
Devizes Area Board
2024/25 – 2029/30
Version 1**

DEVIZES AREA BOARD

ID	Road number	lifecycle number	General description	Description from	Description to	Treatment	Length	Year
976282	A342	DEVI_23_005	A342 CONOC	B3098	CONOC TURN	SURFACING	860	2024/25
976603	B3098	DEVI_24_005a	HIGH STREET EASTERTON AND MARKET LAVINGTON phase 1	TBC	TBC	SURFACING	600	2024/25
976970	UC006108	DEVI_22_002	COMMERCIAL ROAD DEVIZES	COUCH LANE	NEW PARK ROAD	SURFACING	320	2024/25
976971	UC006001	DEVI_22_003	HARTMOOR ROAD DEVIZES PART	BROADLEAS PARK	END OF ADOPTED EXTENT	SURFACING	530	2024/25
977154	UC	DEVI_23_001	KINGS ROAD EASTERTON			SURFACE DRESSING	690	2024/25
977361	UC996102	DEVI_22_007	BEAUCLERC STREET DEVIZES	AVON ROAD	A361N BATH ROAD	SURFACING	120	2024/25
977362	UC996103	DEVI_22_005	SALISBURY STREET DEVIZES	AVON ROAD	A361N BATH ROAD	SURFACING	120	2024/25
979291	UC	DEVI_22_006	VICTORIA ROAD	NEW PARK ROAD	PARK ROAD AND END INC CIRCLE AND SPUR	MICRO ASPHALT	550	2024/25
979292	UC	DEVI_22_008	SEDFIELD GARDENS	VICTORIA ROAD	END	SURFACING	600	2024/25
979293	C242	DEVI_23_006	BERHILLS LANE	SELLS GREEN	COCK ROAD	SURFACE DRESSING	850	2024/25
979294	UC	DEVI_23_007	SANDS LANE ROWDE	COCK ROAD ROWDE	END OF ADOPTED EXTENT	SURFACING	215	2024/25
976269	A342	DEVI_25_001	ST EDITHS MARSH, BROMHAM	HORSELANE FARM	YARD LANE BROMHAM	CARRIAGEWAY REPAIRS	1200	2025/26

Please note that this programme may be subject to change.

DEVIZES AREA BOARD

ID	Road number	lifecycle number	General description	Description from	Description to	Treatment	Length	Year
976418	A360	DEVI_25_976418	A360 GORE CROSS TO RUTTS LANE	GORE CROSS	RUTTS LANE	SURFACE DRESSING	1970	2025/26
976444	A361	DEVI_25_002	NEW PARK STREET INC MINI RBT MONDAY MKT	NORTHGATE STREET	MONDAY MARKET ST MINI	SURFACING	480	2025/26
976446	A361	DEVI_25_006	LONDON ROAD DEVIZES (to be phased)	BRICKLEY LANE	COATE ROUND ROUNDABOUT	UNDER REVIEW	1090	2025/26
976603	B3098	DEVI_24_005b	HIGH STREET EASTERTON AND MARKET LAVINGTON phase 2	TBC	TBC	SURFACING	600	2025/26
977355	UC	DEVI_25_004	BRIDEWELL STREET / HARE AND HOUNDS STREET DEVIZES	LONG STREET	SOUTHBROOM ROAD DEVIZES	CARRIAGEWAY REPAIRS	270	2025/26
977356	UC005204	DEVI_24_007	RUTTS LANE	CHURCH STREET WEST LAVINGTON	STIBB HILL WEST LAVINGTON	SURFACING	330	2025/26
977357	UC005309	DEVI_24_006	DUCK STREET (WEST LAVINGTON)	CHURCH STREET WEST LAVINGTON	STIBB HILL WEST LAVINGTON	SURFACING	260	2025/26
977358	UC	DEVI_25_005	BROADLEAS PARK INC ALL SPURS	HARTMOOR ROAD	END INC SPURS	UNDER REVIEW	TBC	2025/26
977359	UC046001	DEVI_24_004	UNCLASSIFIED ECHILAMPTON ACCESS TO SANDACRES ETC	C60 NR WAYSIDE FARM	THE GREEN	SURFACING	250	2025/26
979064	A361	MELK_23_006	SEEND FORK TO FOX HANGERS	SEEND FORK	FOX HANGERS	SURFACING	1320	2025/26

Please note that this programme may be subject to change.

DEVIZES AREA BOARD

ID	Road number	lifecycle number	General description	Description from	Description to	Treatment	Length	Year
979295	C378	DEVI_24_009	WICK LANE	A360	MINI RBT	CARRIAGEWAY REPAIRS	433	2025/26
976276	A342	PEWS_25_0001	A342 - BRICKLEY LANE TO C60 (TO ETCHILHAMPTON) (to be phased)	TBC	TBC	SURFACING	TBC	2026/27
976421	A360	DEVI_25_976421	A360 CHURCH STREET WEST LAVINGTON	WHITE STREET SURFACE JOINT	APPX HOUSE NO 23	SURFACING	320	2026/27
976430	A360	DEVI_26_001	A360 POTTERNE ROAD PART	APPX BROADLEASE ROAD	SOUTHGATE MINI	SURFACING	470	2026/27
976889	C50	DEVI_26_004	CHANDLERS LANE 30 MPH TO 30 MPH BISHOPS CANNINGS	SOUTHERN 30MPH	WEST END CROSSROADS	SURFACING	510	2026/27
977018	C20	MELK_24_008	C20 WORTON TO BELL HILL	WORTON DERESTRICT	THE BELL PUBLIC HOUSE JUNCTION	SURFACE DRESSING	4520	2026/27
977033	C244	MELK_25_010	C244 POULSHOT	TOWNSEND	CAEN HILL	SURFACE DRESSING	920	2026/27
977034	C246	DEVI_23_002	COURT HILL, POTTERNE	COURTHILL FARM	A360	SURFACING	360	2026/27
977160	UC	DEVI_26_003	FIDDINGTON HILL MARKET LAVINGTON	FIDDINGTON CLAY	END ADJ HOUSE NO 3	SURFACING	245	2026/27
976443	A361	DEVI_FF_976443	A361 NORTHGATE STREET	BELLEVIEW ROAD	NORTHGATE MINI	SURFACING	310	2027/28
976431	A360	DEVI_FF_976431	A360 SOUTHBROOM ROAD	SOUTHGATE MINI	NURSTEED RBT	UNDER REVIEW	420	TBC
976597	B3098	DEVI_FF_976597	30 MPH TO 30 MPH ERLESTOKE	30 MPH TO 30 MPH ERLESTOKE	30 MPH TO 30 MPH ERLESTOKE	SURFACING	550	TBC

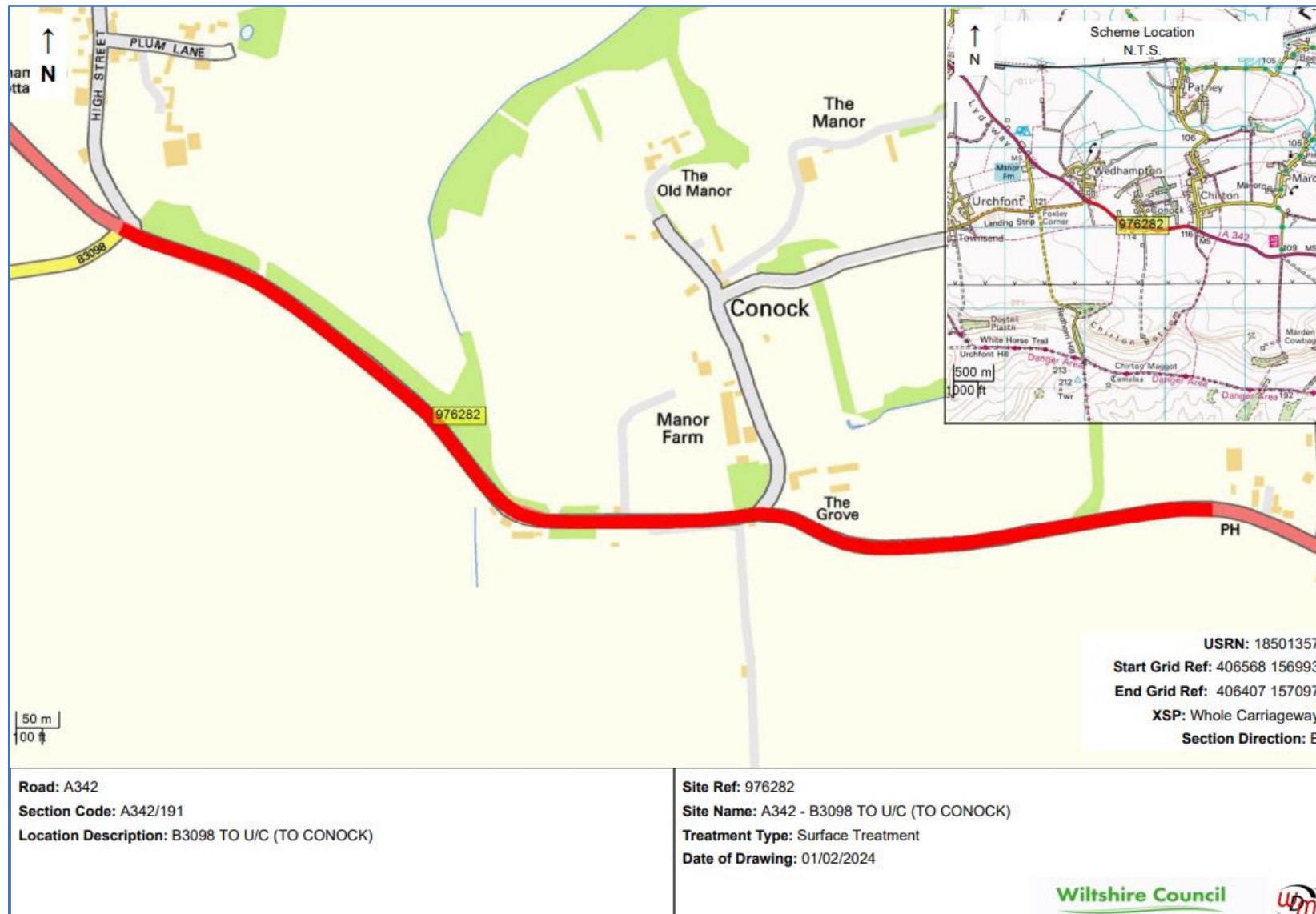
Please note that this programme may be subject to change.

DEVIZES AREA BOARD

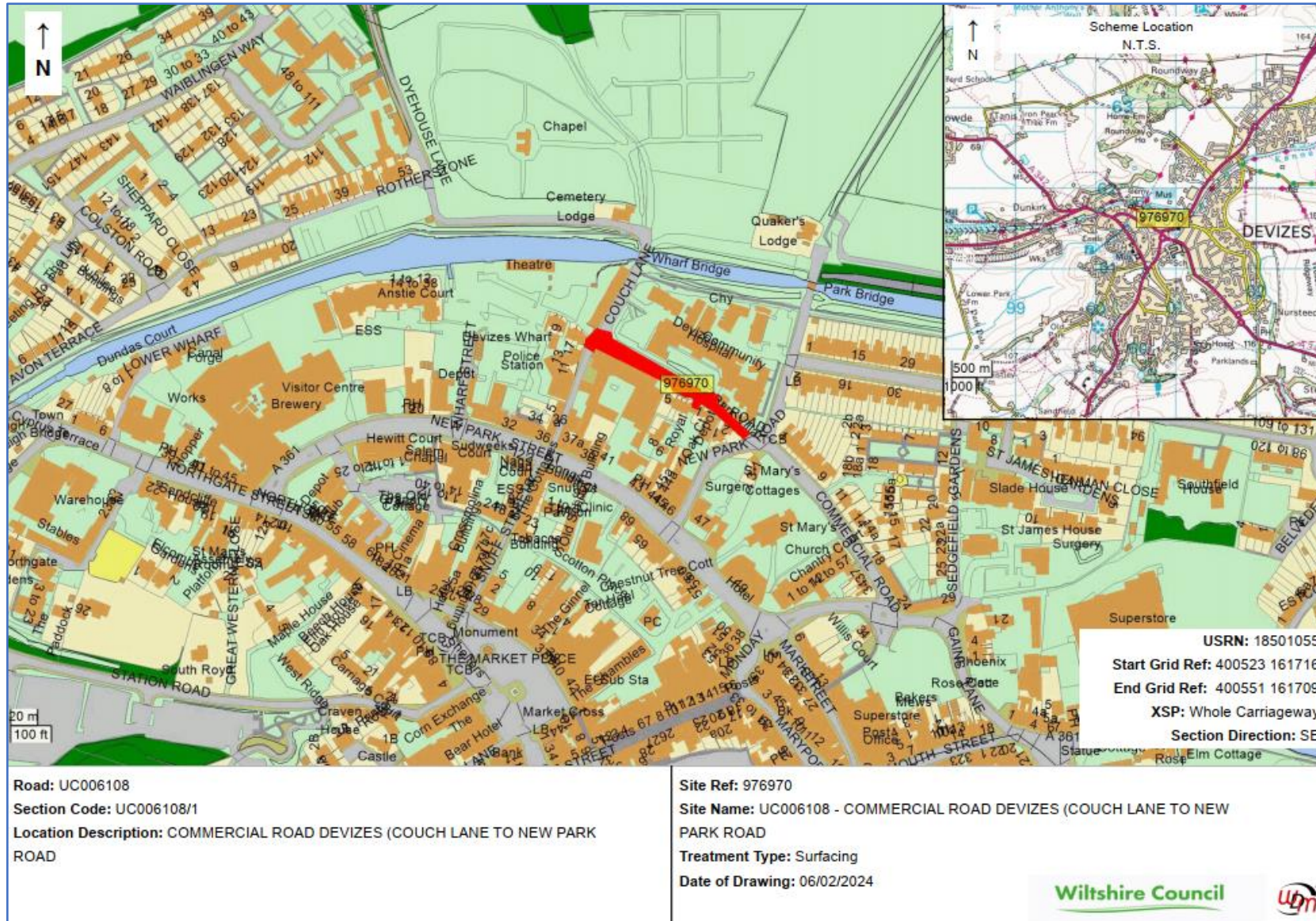
ID	Road number	lifecycle number	General description	Description from	Description to	Treatment	Length	Year
976607	B3098	DEVI_FF_976607	B3098 URCHFONT	THE LODGE	WALNUT CLOSE	UNDER REVIEW	919	TBC
977324	UC	DEVI_FF_977324	LUTSEY FARM ACCESS	WORTON ROAD	FARM	SPECIALIST CONTRACTOR	250	TBC
977325	UC	DEVI_FF_977325	SILVER STREET LANE CHITTOE	CHITTOE	END OF ADOPTION	SPECIALIST CONTRACTOR	560	TBC
977333	UC	DEVI_FF_977333	SCHOOL LANE GREAT CHEVERELL PART	Little Cheverell	GREAT CHEVERELL	SPECIALIST CONTRACTOR	300	TBC
979081	C218	MELK_23_008	BULKINGTON HIGH STREET	FIELD ACCESSES TO WEST OF MANOR FARM, BULKINGTON	WEST OF BULKINGTON VILLAGE	UNDER REVIEW	1090	TBC

Please note that this programme may be subject to change.

Site Plans for Proposed 2024/25 Schemes





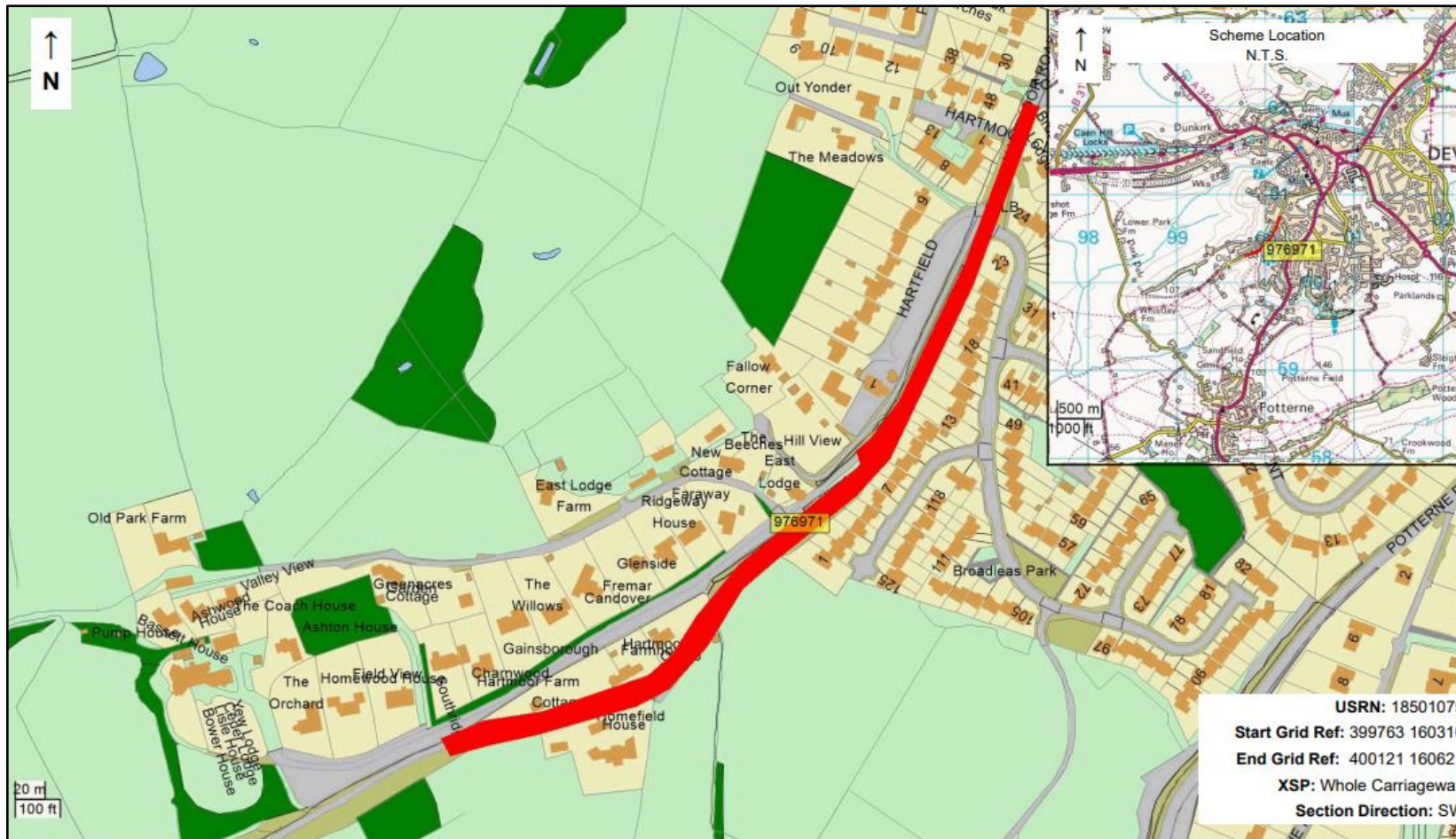


Road: UC006108
 Section Code: UC006108/1
 Location Description: COMMERCIAL ROAD DEVIZES (COUCH LANE TO NEW PARK ROAD)

Site Ref: 976970
 Site Name: UC006108 - COMMERCIAL ROAD DEVIZES (COUCH LANE TO NEW PARK ROAD)
 Treatment Type: Surfacing
 Date of Drawing: 06/02/2024

Wiltshire Council





USRN: 18501075

Start Grid Ref: 399763 160310

End Grid Ref: 400121 160621

XSP: Whole Carriageway

Section Direction: SW

Road: UC006001

Section Code: UC006001/1

Location Description: HARTMOOR ROAD (DEVIZES)

Site Ref: 976971

Site Name: HARTMOOR ROAD (DEVIZES)

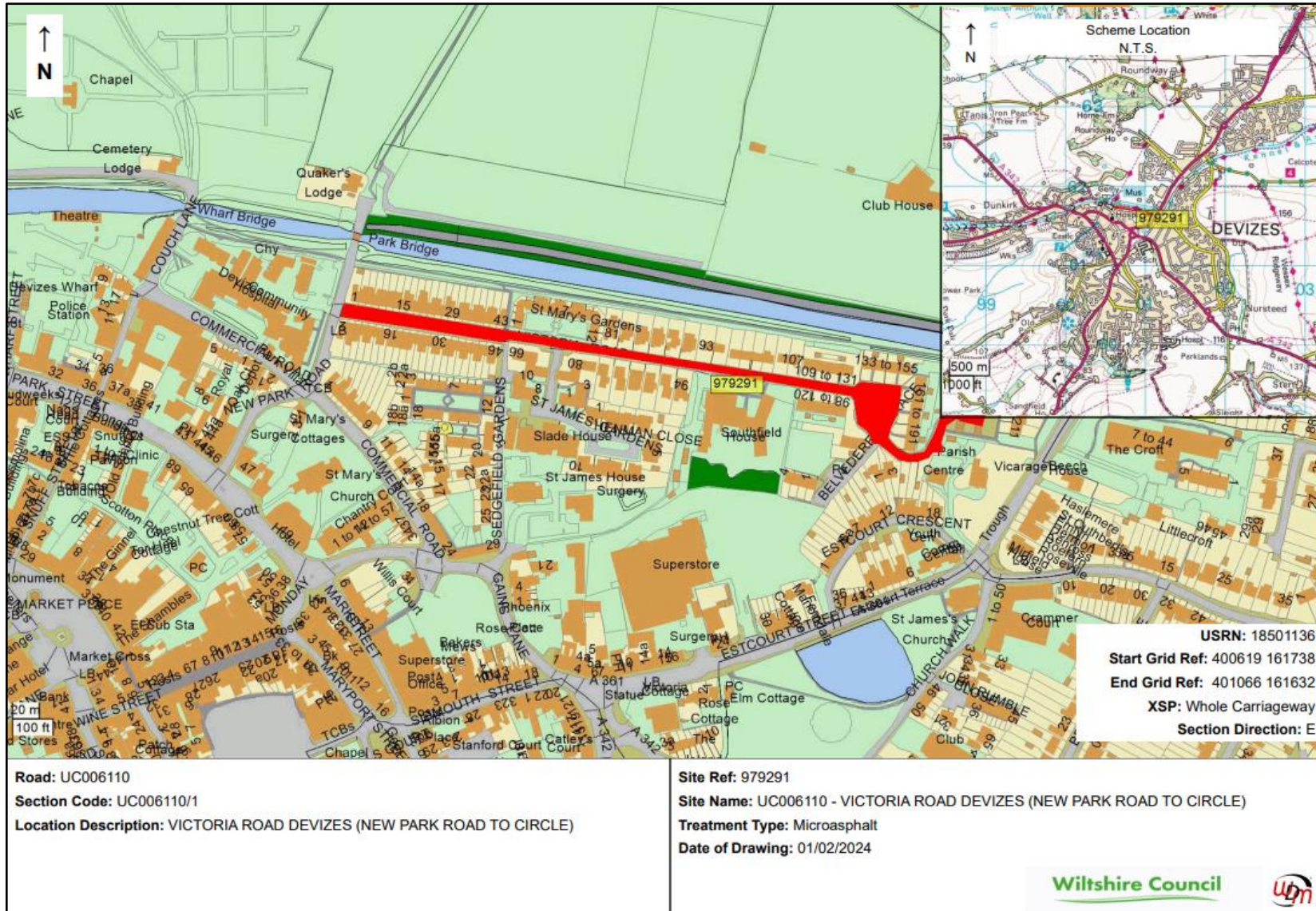
Treatment Type: Surfacing

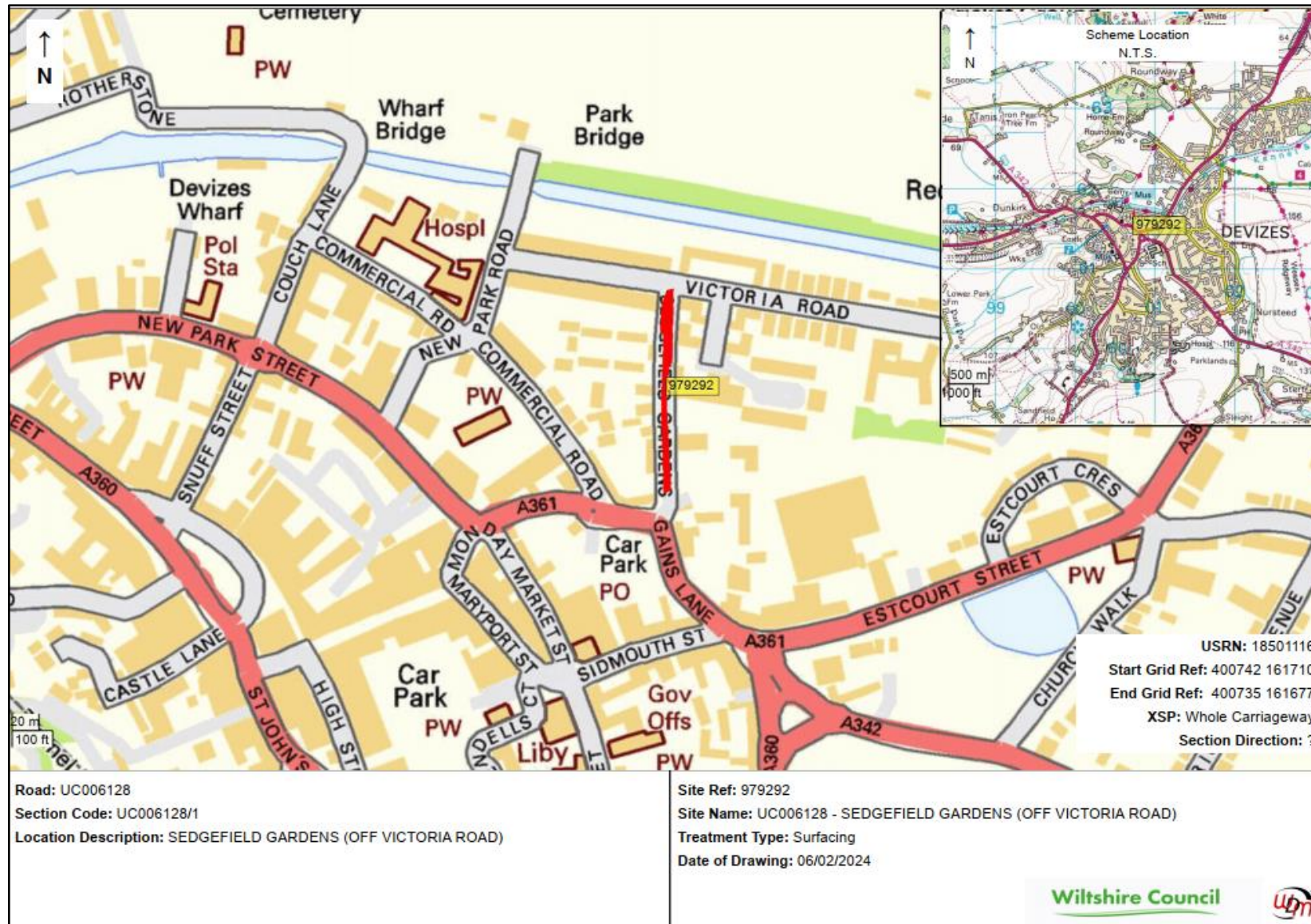
Date of Drawing: 01/02/2024

Wiltshire Council







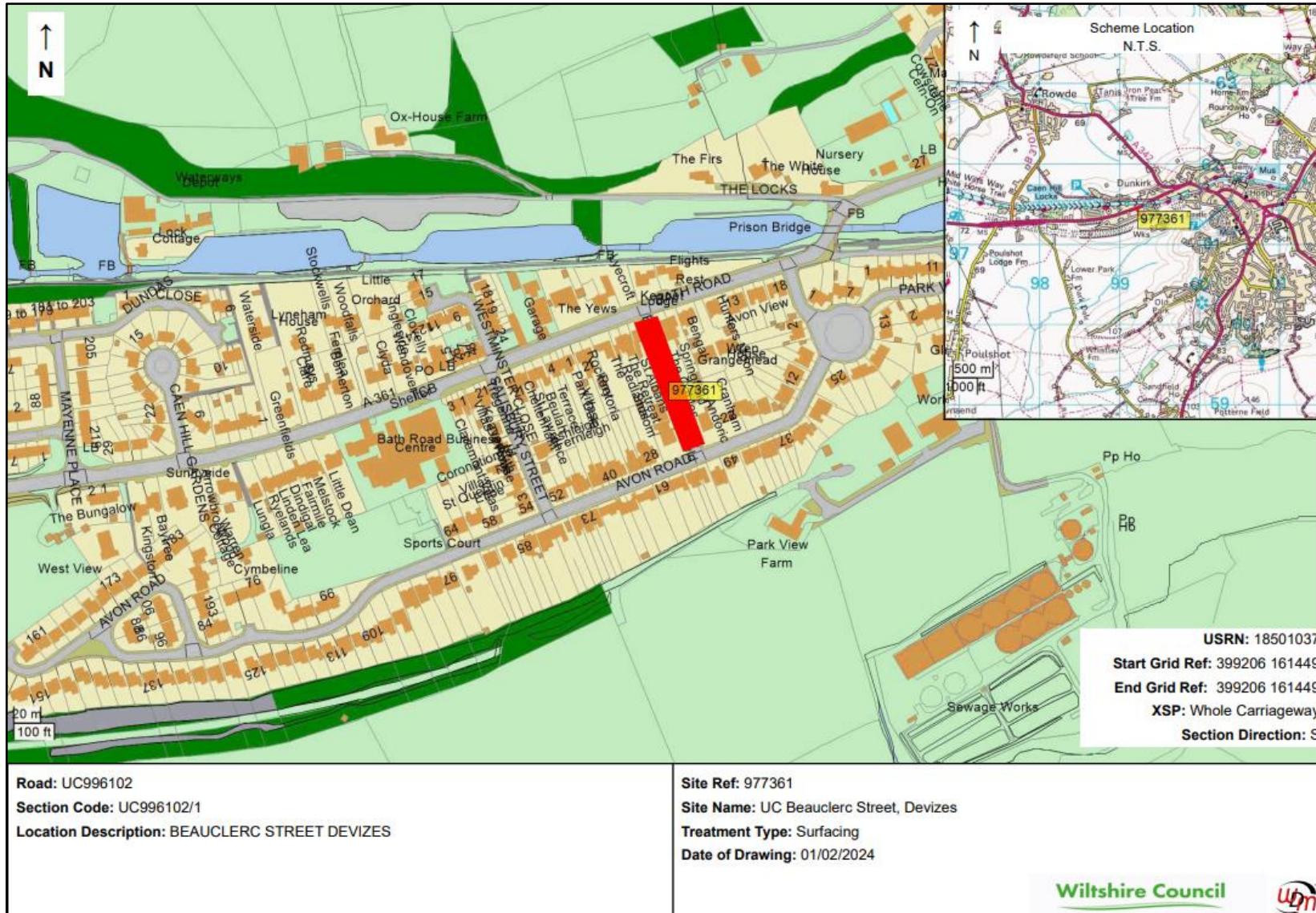


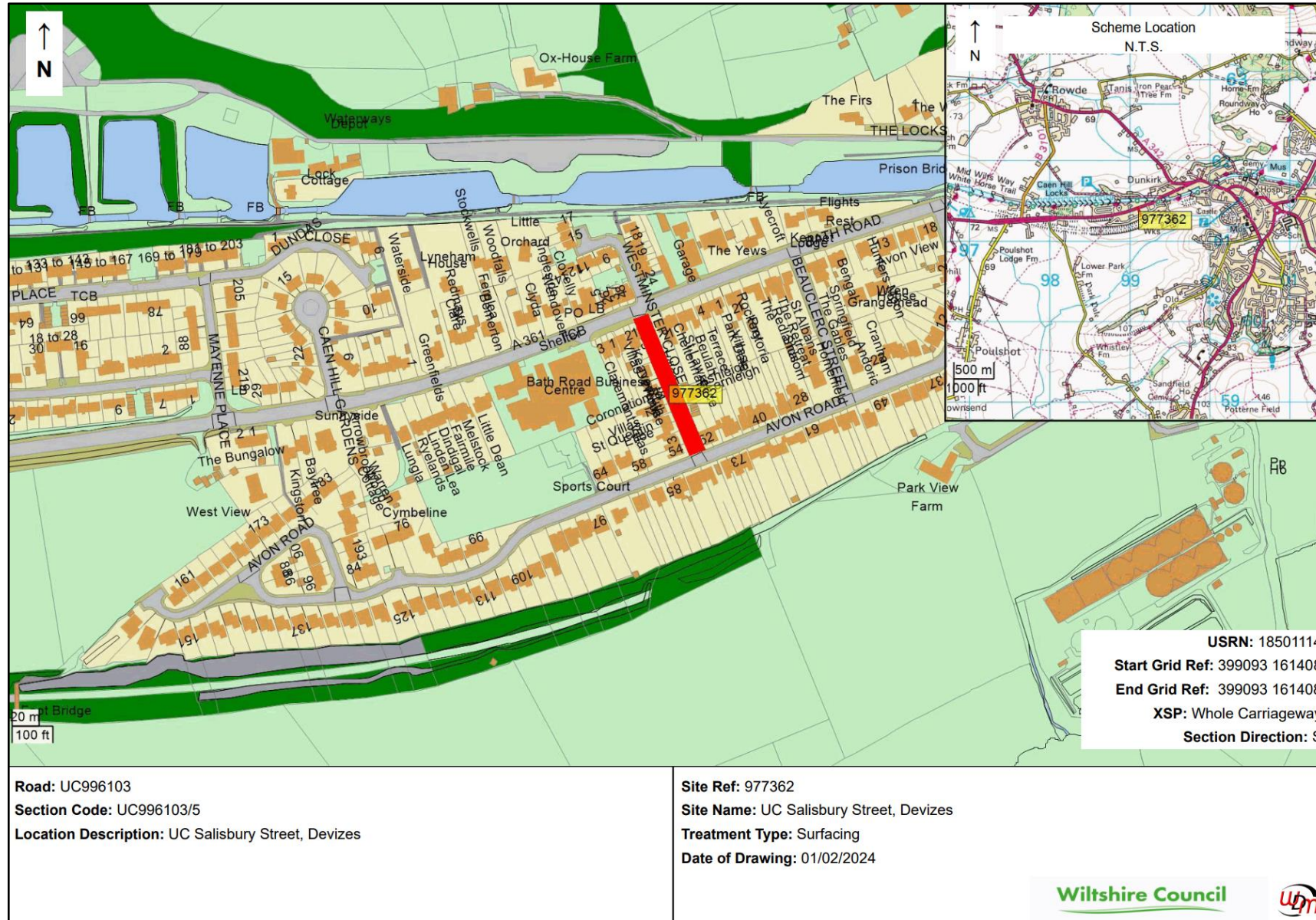


USRN: 44200919
 Start Grid Ref: 395346 162074
 End Grid Ref: 395762 162715
 XSP: Whole Carriageway
 Section Direction: NE

Road: C242
 Section Code: C242/125
 Location Description: A365 (SEEND) NE TO C255 ROWDE COMMON

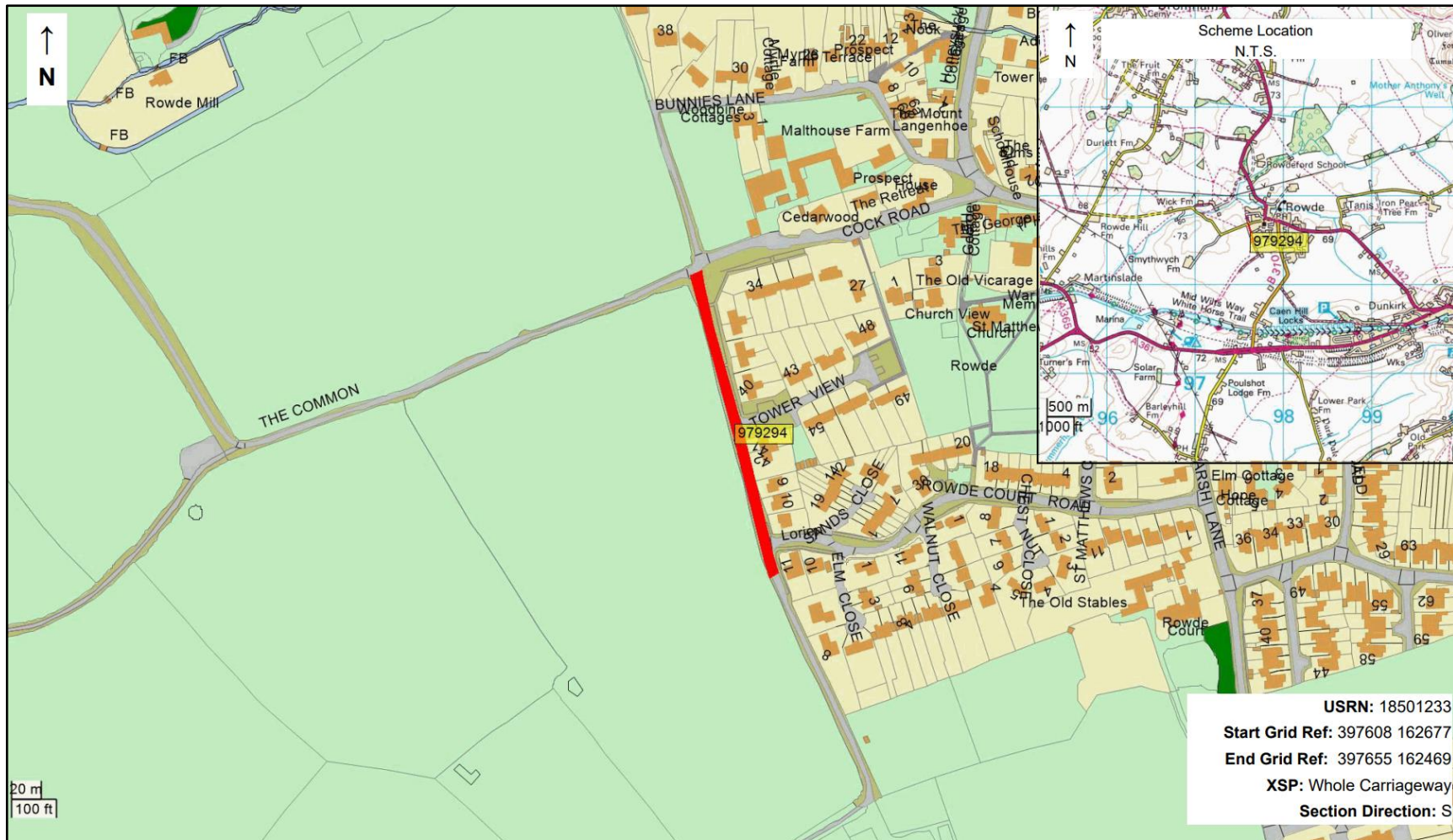
Site Ref: 979293
 Site Name: C242 - Berhills Lane
 Treatment Type: Surface Treatment
 Date of Drawing: 01/02/2024





Road: UC996103
 Section Code: UC996103/5
 Location Description: UC Salisbury Street, Devizes


Site Ref: 977362
 Site Name: UC Salisbury Street, Devizes
 Treatment Type: Surfacing
 Date of Drawing: 01/02/2024



Road: UC976202
 Section Code: UC976202/5
 Location Description: SANDS LANE ROWDE

Site Ref: 979294
 Site Name: UC976202 - SANDS LANE ROWDE
 Treatment Type: Surfacing
 Date of Drawing: 01/02/2024

USRN: 18501233
 Start Grid Ref: 397608 162677
 End Grid Ref: 397655 162469
 XSP: Whole Carriageway
 Section Direction: S

Wiltshire Council 

**Wiltshire Highways
Maintenance Programme
Malmesbury Area Board
2024/25 – 2029/30
Version 1**

ID	Road number	lifecycle number	General description	Description from	Description to	Treatment	Length	Year
976687	B4042	MALM_23_0002	B4042 WEST OF BRINKWORTH			CARRIAGEWAY REPAIRS	1433	2024/25
976884	C45	MALM_25_0006	C45 DAUNTSEY TO SOMERFORD	C107 BRINKWORTH ROAD	THE STREET LITTLE SOMERFORD	SURFACE DRESSING	4200	2024/25
976989	C14	MALM_24_0005	C14 N OF TWATLEY FARM MALMESBURY	COUNTY BOUNDARY	B4040 (BROKENBOROUGH)	SURFACE DRESSING	1560	2024/25
977285	UC	MALM_24_0004	ROAD THROUGH WILLESLEY	C27 TETBURY ROAD WILLESLEY	A433 INC TRIANGLE AREA	SURFACE DRESSING	1160	2024/25
977327	UC	MALM_23_0007	SHIPTON LANE	WEST STREET	HOLLOW STREET	SURFACE DRESSING	320	2024/25
977365	UC	MALM_23_0001	ST ALDHELMS ROAD TO BURNHAM RD, MALMESBURY			CARRIAGEWAY REPAIRS	423	2024/25
977366	UC	MALM_23_0003	PARK ROAD, MALMESBURY			SURFACING	374	2024/25
977367	UC	MALM_23_0004	OLD ALEXANDER ROAD, MALMESBURY			SURFACING	252	2024/25
977373	UC	MALM_22_0008	ST JOHNS / BASKERVILLE HILL (MALMESBURY)	B4042	END	SURFACE DRESSING	350	2024/25
976767	C104	MALM_25_0011	C104 - C66 TO LITTLE SOMERFORD TO C106			SURFACE DRESSING	320	2025/26

Please note that this programme may be subject to change.

MALMESBURY AREA BOARD

ID	Road number	lifecycle number	General description	Description from	Description to	Treatment	Length	Year
976897	C66	MALM_22_0007	C66 - C77 GREAT SOMERFORD NORTH TO 30 MPH LIMIT			SURFACE DRESSING	600	2025/26
976934	C88	MALM_25_0007	STOPPERS HILL SOMERFORD GREEN	B4042	C76 QUEEN STREET	SURFACE DRESSING	1420	2025/26
977004	B4040	MALM_23_0008	GLOUCESTER STREET AND ABBEY ROW	JOINT AT END OF CHURCH BUILDINGS	THE TRIANGLE WAR MEMORIAL	SURFACING	220	2025/26
977130	C84	MALM_25_0001	C84 EAST OF ALDERTON CROSSROADS	T JUNCTION NORTH OF RAIL TUNNEL	ALDERTON CROSSROADS	SURFACE DRESSING	890	2025/26
977368	UC	MALM_23_0006	ATHELSTAN ROAD, MALMESBURY			SURFACING	136	2025/26
977369	UC	MALM_25_0003	THE LOTTS, ASHTON KEYNES			UNDER REVIEW	112	2025/26
977370	UC	MALM_25_0005	NORTH END GARDENS SHERSTON	NORTH END GARDENS SHERSTON	SANDPITTS LANE	MICRO ASPHALT	110	2025/26
977372	UC	MALM_23_0009	ST MARYS STREET MALMESBURY	THE TRIANGLE	HORSEFAIR	SURFACING	110	2025/26
979310	UC	MALM_23_0005	NEWNTON CLOSE AND EXTON CLOSE MALMESBURY			SURFACING	99	2025/26
976662	C94	MALM_26_0002	B4040 SHERSTON ROAD MALMESBURY	CORN GASTONS	JOINT BEFORE BREMILHAM ROAD	SURFACING	490	2026/27

Please note that this programme may be subject to change.

ID	Road number	lifecycle number	General description	Description from	Description to	Treatment	Length	Year
976899	C66	MALM_25_0008	CLAY STREET LITTLE SOMERFORD	40 MPH LIMIT LITTLE SOMERFORD	B4042	SURFACE DRESSING	670	2026/27
976915	C76	MALM_25_0009	C76 CRUDWELL TO EASTCOURT	A429 CRUDWELL	30 MPH EASTCOURT	SURFACE DRESSING	1752	2026/27
976942	C92	MALM_26_0001	C92 MURCOTT	THE STREET CRUDWELL	EASTCOURT LANE	SURFACE DRESSING	1660	2026/27
977129	C84	MALM_24_0003	COUNTY BOUNDARY TO B4040 (LUCKINGTON)	COMPLETE LENGTH		SURFACE DRESSING	1060	2026/27
977258	UC	MALM_25_0010	ALLEGROVE LANE LUCKINGTON	COUNTY BOUNDARY GUIDE POST	CHERRY ORCHARD LANE	SURFACE DRESSING	410	2026/27
977330	UC	MALM_24_0001	HOLLOW STREET, GREAT SOMERFORD, NR MALMESBURY	TOP STREET	ROW	UNDER REVIEW	1186	2026/27
979133	UC	MALM_24_0002	THE DERRY	B4696	C2 HIGH ROAD	SURFACING	575	2026/27
979312	B4042	MALM_24_0006	B4042 HIGH STREET PART	PRIORY RBT NEW SURFACE JOINT	ST JOHNS STREET INC JUNCTION AREA	SURFACING	250	2026/27
976636	B4040	MALM_26_0004	B4040 SUNSET HILL	ADJ TO WEIGHBRIDGE	GILBOA COTTAGES	SURFACING	285	2027/28
976649	B4040	MALM_26_0003	B4040 HIGHSTREET LUCKINGTON PART	C ROAD TO ALDERTON JUNCTION	TO 30 MPH LUCKINGTON	SURFACING	210	2027/28

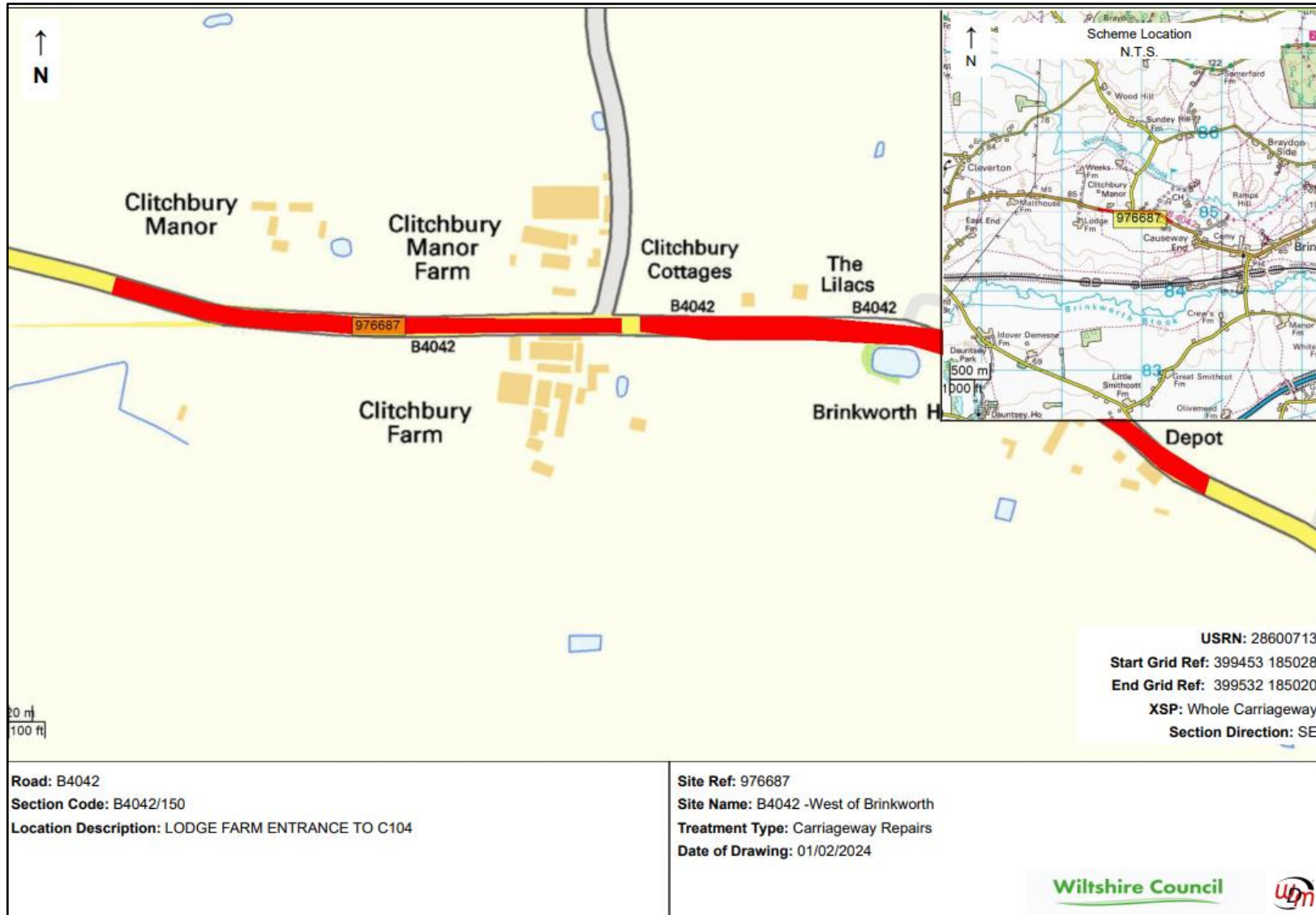
Please note that this programme may be subject to change.

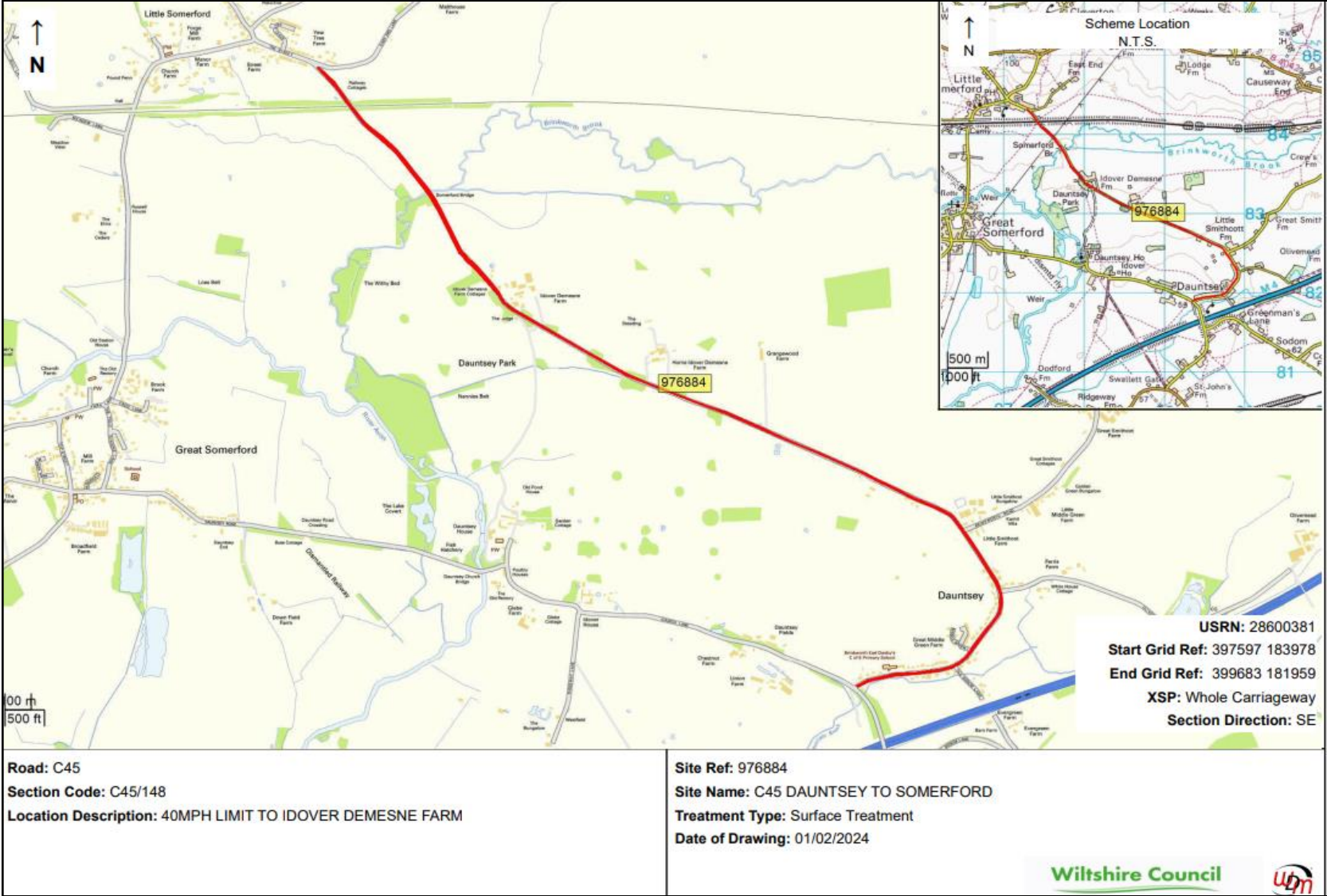
MALMESBURY AREA BOARD

ID	Road number	lifecycle number	General description	Description from	Description to	Treatment	Length	Year
976673	B4040	MALM_27_976673	B4040 STONE HILL PART BEND	COCKROOST FARM HOUSE / BEULAH	UPPER STONEHILL HOUSE BOUNDARY	SURFACING	325	2027/28
976986	B4040	MALM_22_0003	B4040 CROSSHAYES LANE /ST DENNIS LANE	OXFORD STREET/CROSS HAYES LANE	ST DENNIS LANE/HIGH STREET	SURFACING	332	2027/28
977124	C78	MALM_25_0004	C78 - KNOCKDOWN RD NORTH TO 30 MPH LIMIT SHERSTON	KNOCKDOWN LANE/GREEN LANE (SHERSTON)	30 MPH SHERSTON	MILES MACADAM	477	2027/28
977173	UC	MALM_26_0006	WATERHAY	SLOW LANE LEIGH	MID POINT OF LANE SEE PLAN	MILES MACADAM	550	2027/28
976637	B4014	MALM_28_976637	B4014 DYSON TO COOPERS FARM	DYSON NORTHERN ENTRANCE	COOPERS FARM	SURFACING	877	2028/29
976676	B4040	MALM_28_976676	B4040 SUMMERHOUSE LODGE AREA	PURLEUS HOUSE	DOG TRAP LANE	SURFACING	840	2028/29
976909	C71	MALM_26_0008	C70 - B4040 TO UC LOWER WATERHAY PART	BOURNELAKE FARM	BROOK FARM	MILES MACADAM	1100	TBC
977322	UC	MALM_26_0005	SOUTHFIELD LANE MILBOURNE			UNDER REVIEW	310	TBC
979313	C68	MALM_24_0007	C68 - GLOUCESTER ROAD PART AND FIRESTATION ROUNDABOUTS	B4040/B4014 MALMESBURY	S EXIT MINI RBT GLOUCESTER RD MALMESBURY	UNDER REVIEW	360	TBC

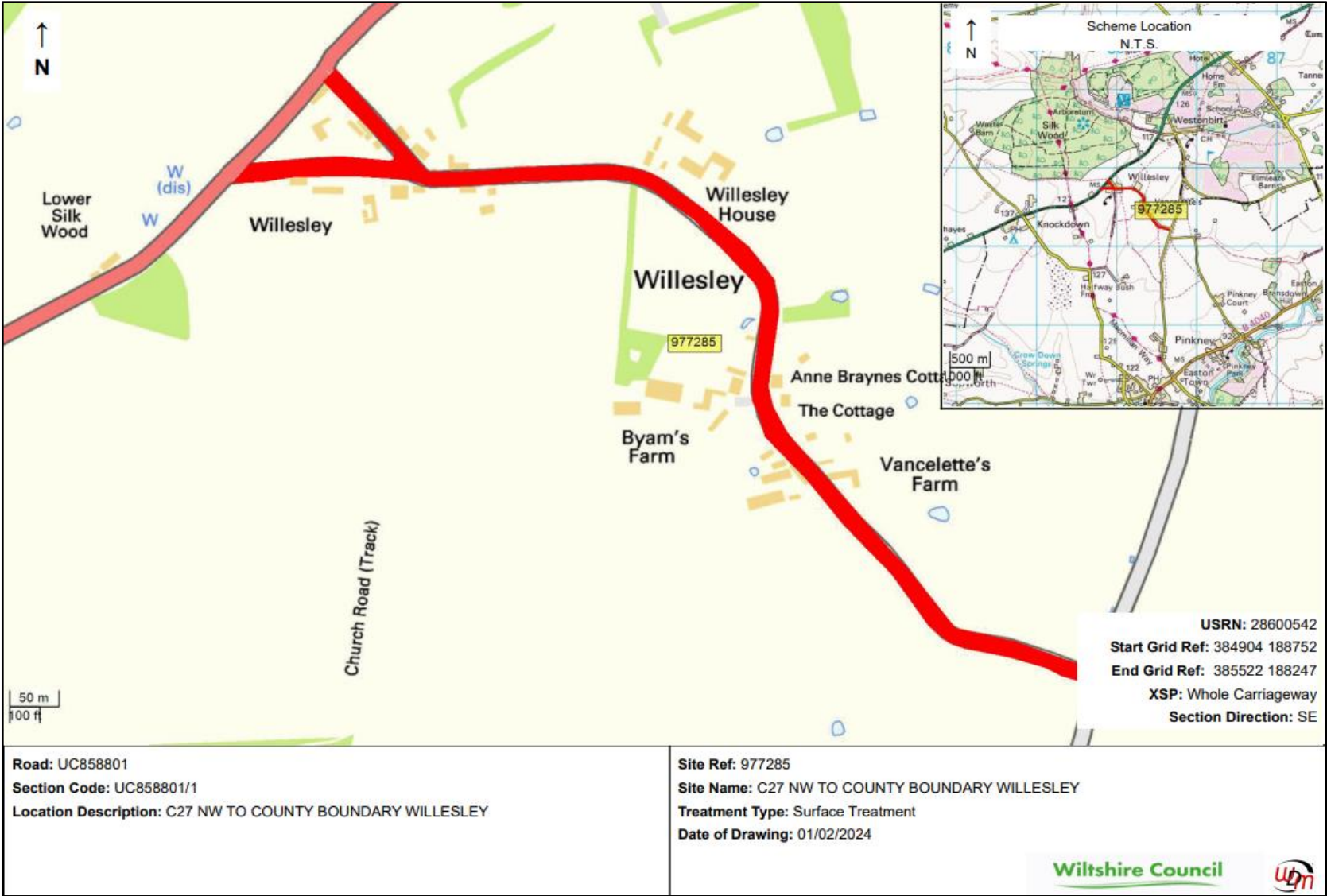
Please note that this programme may be subject to change.

Site Plans for Proposed 2024/25 Schemes





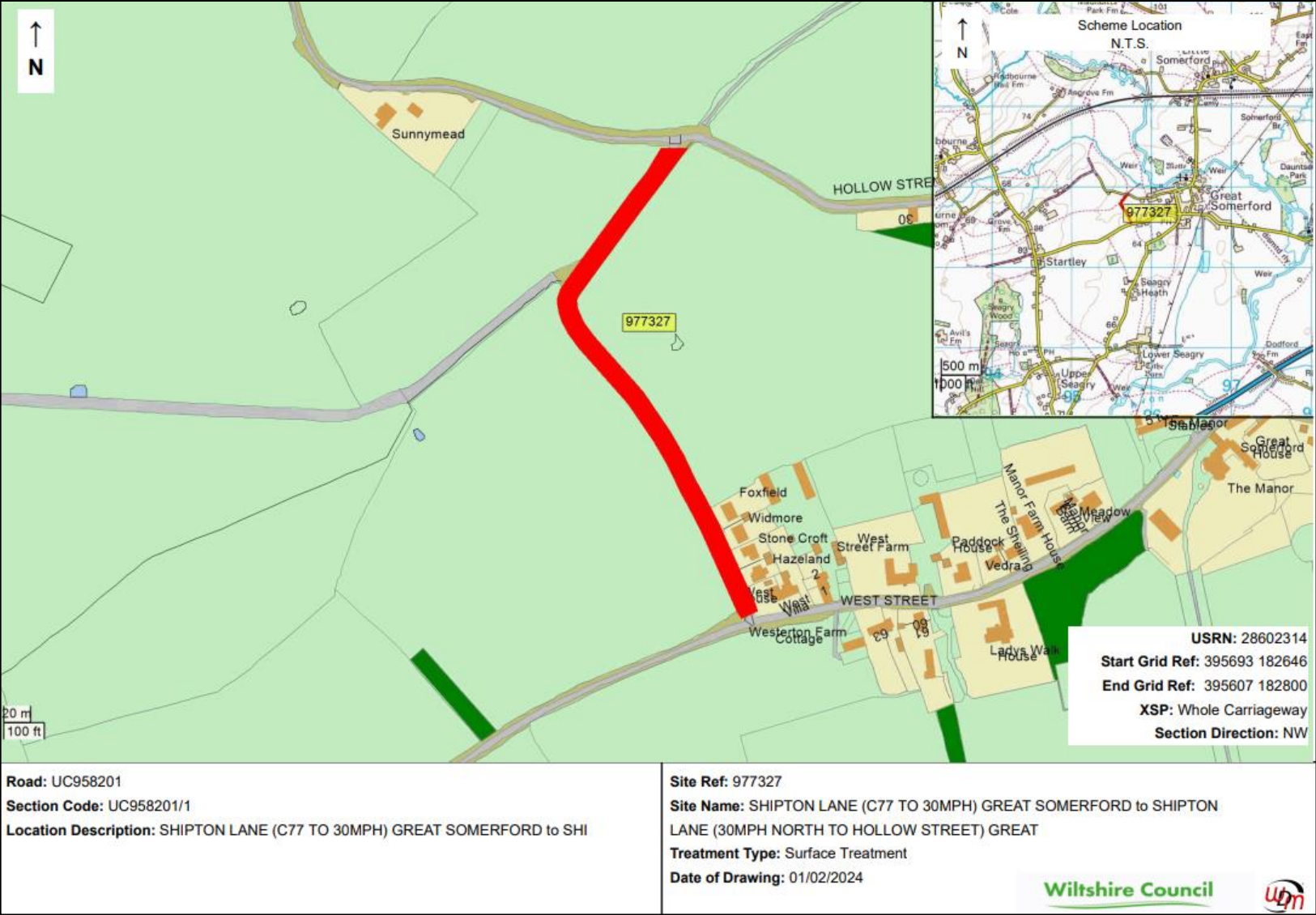


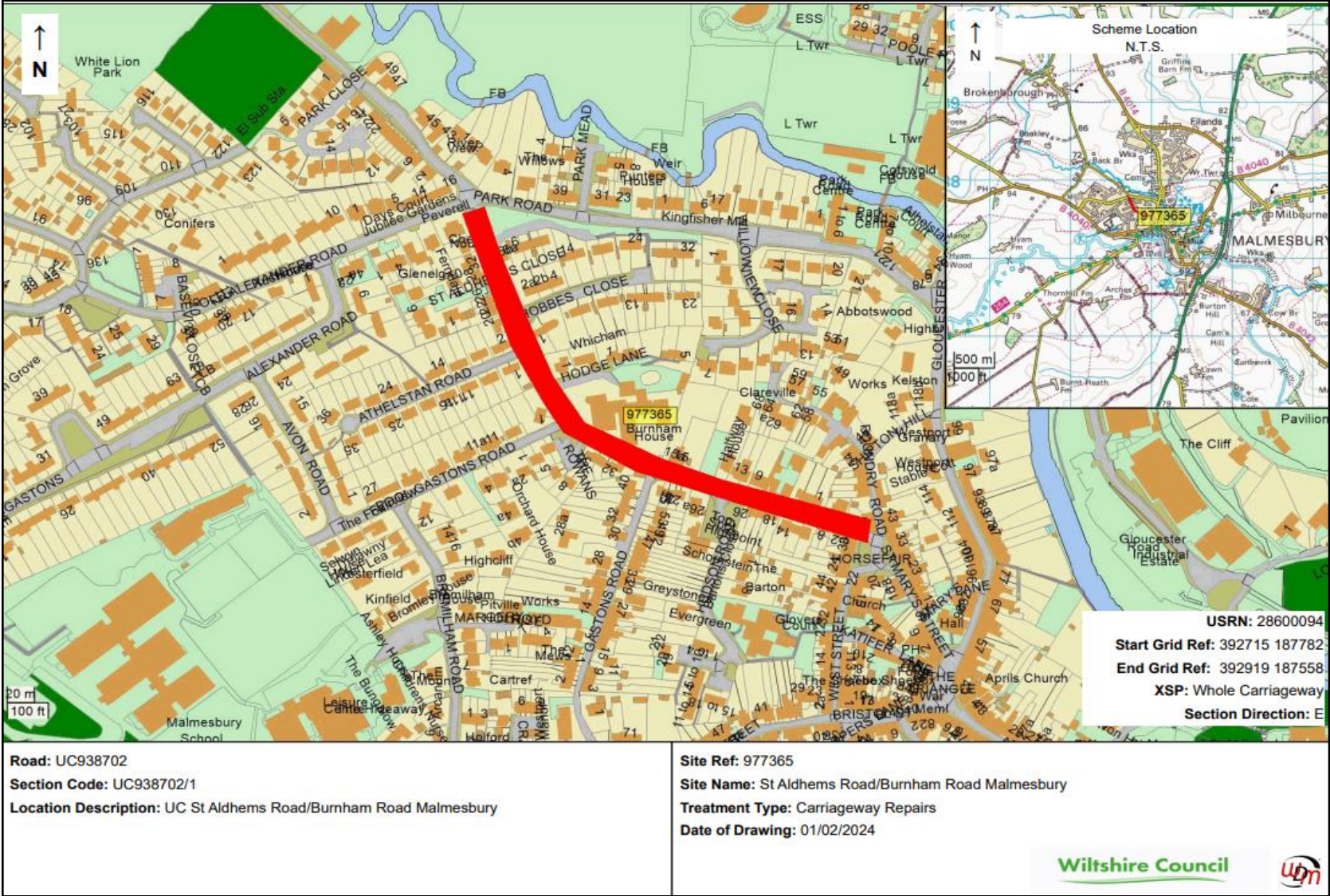


Road: UC858801
 Section Code: UC858801/1
 Location Description: C27 NW TO COUNTY BOUNDARY WILLESLEY

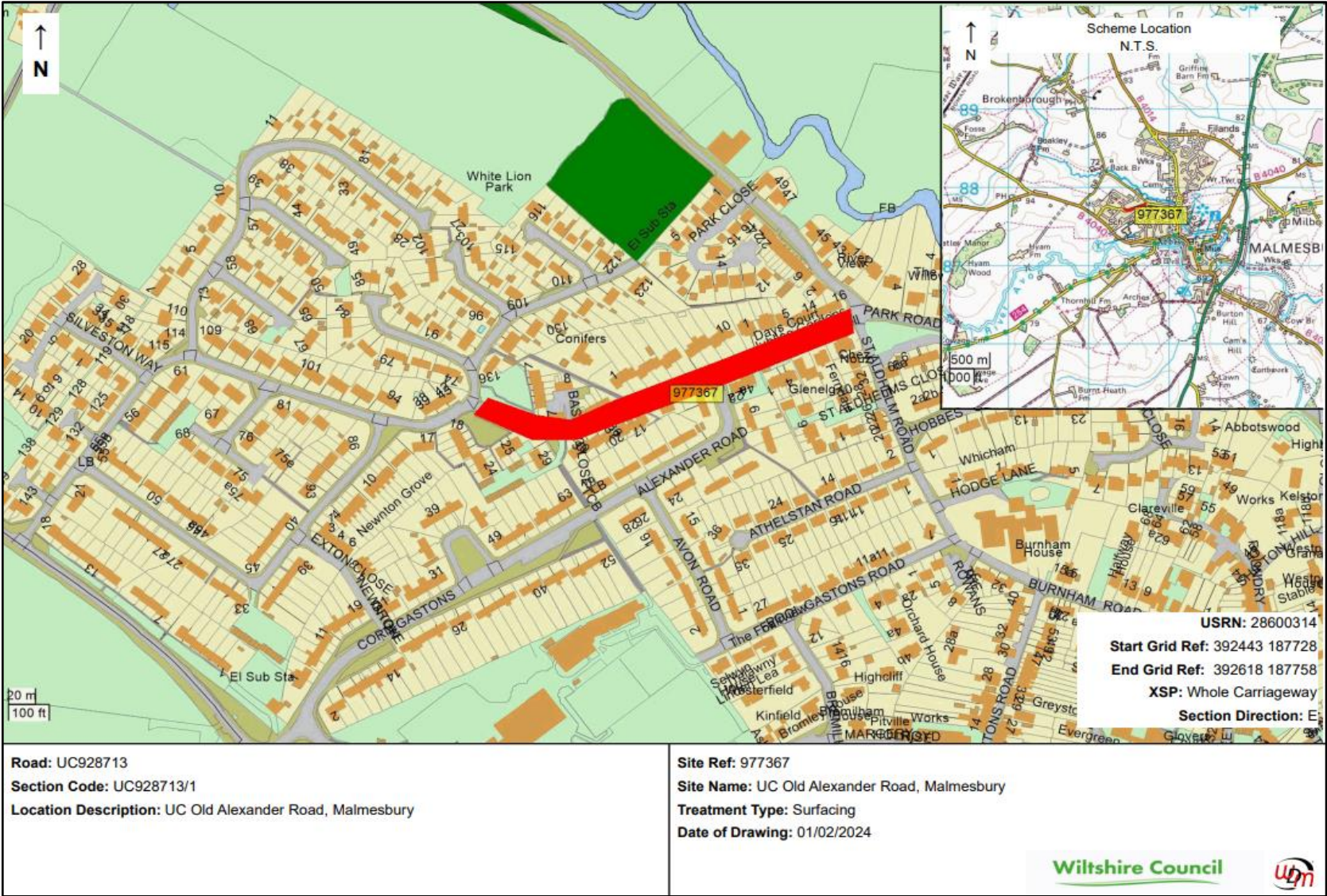
Site Ref: 977285
 Site Name: C27 NW TO COUNTY BOUNDARY WILLESLEY
 Treatment Type: Surface Treatment
 Date of Drawing: 01/02/2024

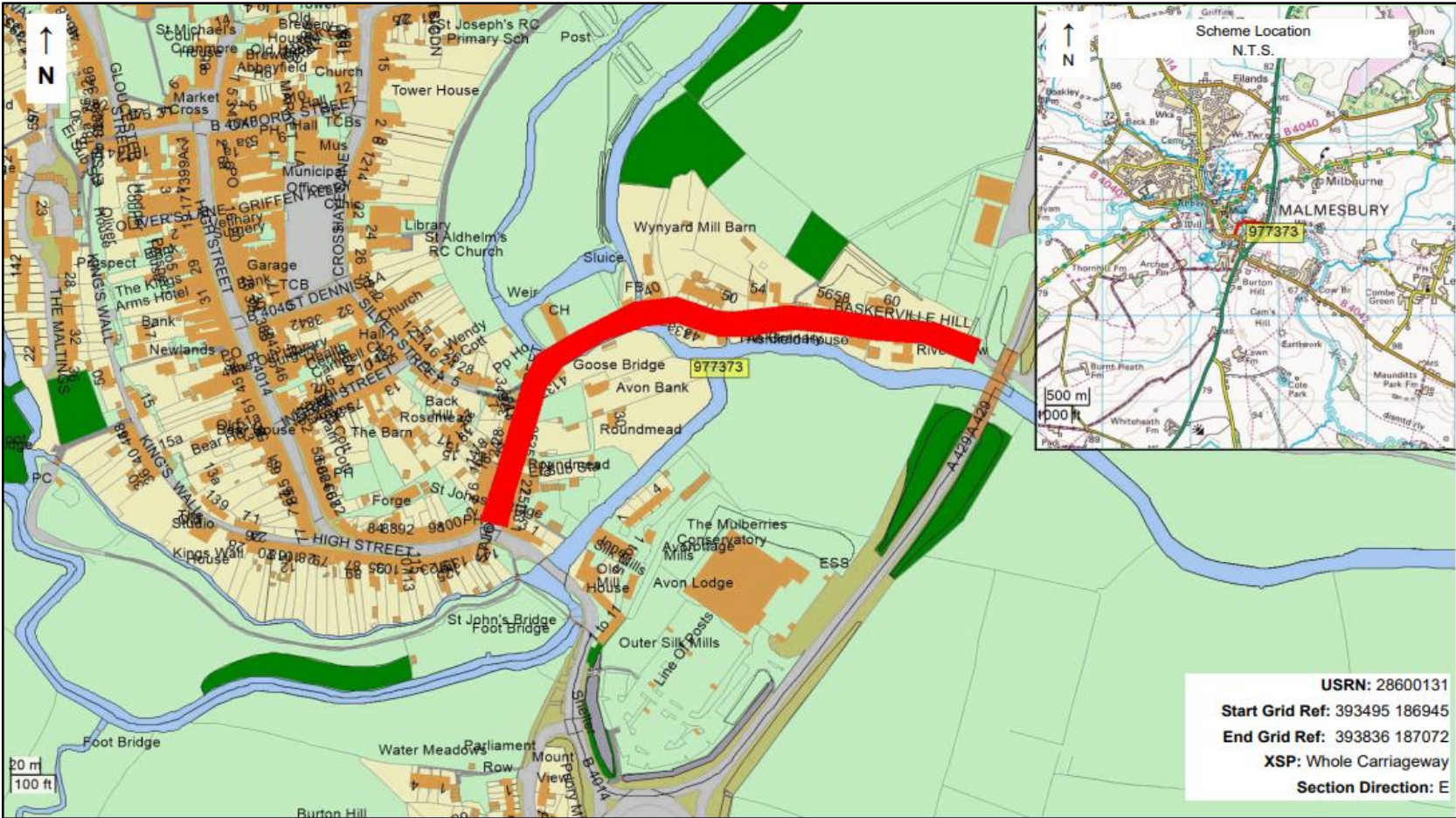












USRN: 28600131
Start Grid Ref: 393495 186945
End Grid Ref: 393836 187072
XSP: Whole Carriageway
Section Direction: E

Road: UC938718
Section Code: UC938718/1
Location Description: UC St John's Street, Malmesbury

Site Ref: 977373
Site Name: UC St John's Street, Malmesbury
Treatment Type: Surface Treatment
Date of Drawing: 01/02/2024

Wiltshire Council



**Wiltshire Highways
Maintenance Programme
Marlborough Area Board
2024/25 – 2029/30
Version 1**

MARLBOROUGH AREA BOARD

ID	Road number	lifecycle number	General description	Description from	Description to	Treatment	Length	Year
976351	A345	MARL_23_0005	A345 PEWSEY ROAD	A4	B3052 GEORGE LANE	SURFACING	230	2024/25
976502	A4	MARL_20_0001	A4 WEST KENNETT TO FYFIELD W RESTRICT	WEST KENNETT	FYFIELD W RESTRICT	CARRIAGEWAY REPAIRS	4670	2024/25
977005	B4192	MARL_23_0003	B4192 ALDBOURNE TO AND INCLUDING RAMSBURY TURN	ENT HOME FARM	30 MPH ALDBOURNE	CARRIAGEWAY REPAIRS	2150	2024/25
979327	C121	MARL_23_0004	C121 - YEW TREE LANE BROAD HINTON			CARRIAGEWAY REPAIRS	916	2024/25
976358	A346	MARL_25_0002	BARN STREET HERD STREET	A4 NEW ROAD	THE COMMON	SURFACING	540	2025/26
976360	A346	MARL_25_0003	A346 MARLBOROUGH TO OGBOURNE	THE COMMON MARLBOROUGH	OGBOURNE DOWNS GOLF CLUB	SURFACE DRESSING	5520	2025/26
976720	B4003	MARL_24_0006	B4003 link A4 WEST KENNETT TO A4361 AVEBURY	A4 WEST KENNETT	A4361 AVEBURY	SURFACE DRESSING	TBC	2025/26
976972	C190	MARL_24_0003	MARLBOROUGH ROAD / STOCK LANE	ALDBOURNE	STOCK LANE COTTAGE	SURFACE DRESSING	2750	2025/26
979072	A4 / A4361	MARL_24_0005	CIRCULATORY PATH OF THE ROUNDABOUT	BECKHAMPTON R'ABOUT	BECKHAMPTON R'ABOUT	SURFACING	240	2025/26
979075	B4192	MARL_24_0004	SWINDON RD ALDBOURNE	30 MPH ALDBOURNE	COUNTY BOUNDARY	CARRIAGEWAY REPAIRS	1930	2025/26
979095	C6	MARL_24_0002	C6 AXFORD, RAMSBRY	30MPH LIMIT	WHITES HILL	SURFACE DRESSING	1060	2025/26
979329	A4	MARL_25_0001	A4 - BRIDGE STREET TO A345 BRIDEWELL STREET MINI	JUNCTION HIGH STREET	ELEC SUB STATION	SURFACING	115	2025/26

Please note that this programme may be subject to change.

MARLBOROUGH AREA BOARD

ID	Road number	lifecycle number	General description	Description from	Description to	Treatment	Length	Year
1006783	A346	MARL_22_0004	A346 MARLBOROUGH TO SWINDON BOUNDARY			SURFACING	700	2025/26
977013	C18/UC	MARL_23_0001	THE PARADE KENNET PLACE, MARLBOROUGH			SURFACING	325	2026/27
977193	UC	MARL_26_0002	SCHOOL LANE (ROCKLEY)	C18	END	SURFACE DRESSING	820	2026/27
977229	UC	MARL_26_0003	SHEPHERDS DROVE	MANOR LANE SOUTH	CORES COPSE	SURFACE DRESSING	1360	2026/27
977232	UC	MARL_26_0007	FINCHES LANE BAYDON	ERMINE ST	ERMINE ST	SURFACE DRESSING	970	2026/27
979328	C189	MARL_25_0006	OXFORD STREET, BAYDON HILL, ALDBOURNE.	LOTTAGE RD JUNCTION.	30 MPH	SURFACING	520	2026/27
979331	UC	MARL_25_0007	THE WERG (C6 TO 30MPH) MILDENHALL	MILDENHALL TRIANGLE	COCK A TROOP LANE	SURFACING	230	2026/27
979332	UC	MARL_26_0008	GORE LANE	PEAK DOWNS	BAYDON	SURFACE DRESSING	3000	2026/27
976534	A4361	MARL_FF_976534	A4361 NORTH OF BECKHAMPTON RBT	BECKHAMPTON RBT	TOP OF HILL - SEE PLAN - NR MILESTONE	SURFACING	400	2027/28
976789	c121	MARL_26_0006	UFCOTT LOOP ROAD	WEIR FARM XRDS	SOUTHROP XRDS	SURFACE DRESSING	2500	2027/28
976802	C190	MARL_FF_976802	C190 - 30MPH ALDBOURNE TO UC THE BUTTS	MARLBOROUGH ROAD	CASTLE STREET	SURFACING	280	2027/28
976803	C190	MARL_27_976803	C190 (STOCK LANE) RAMSBURY	STOCK LANE COTTAGE	COPSE DROVE	SURFACE DRESSING	3100	2027/28

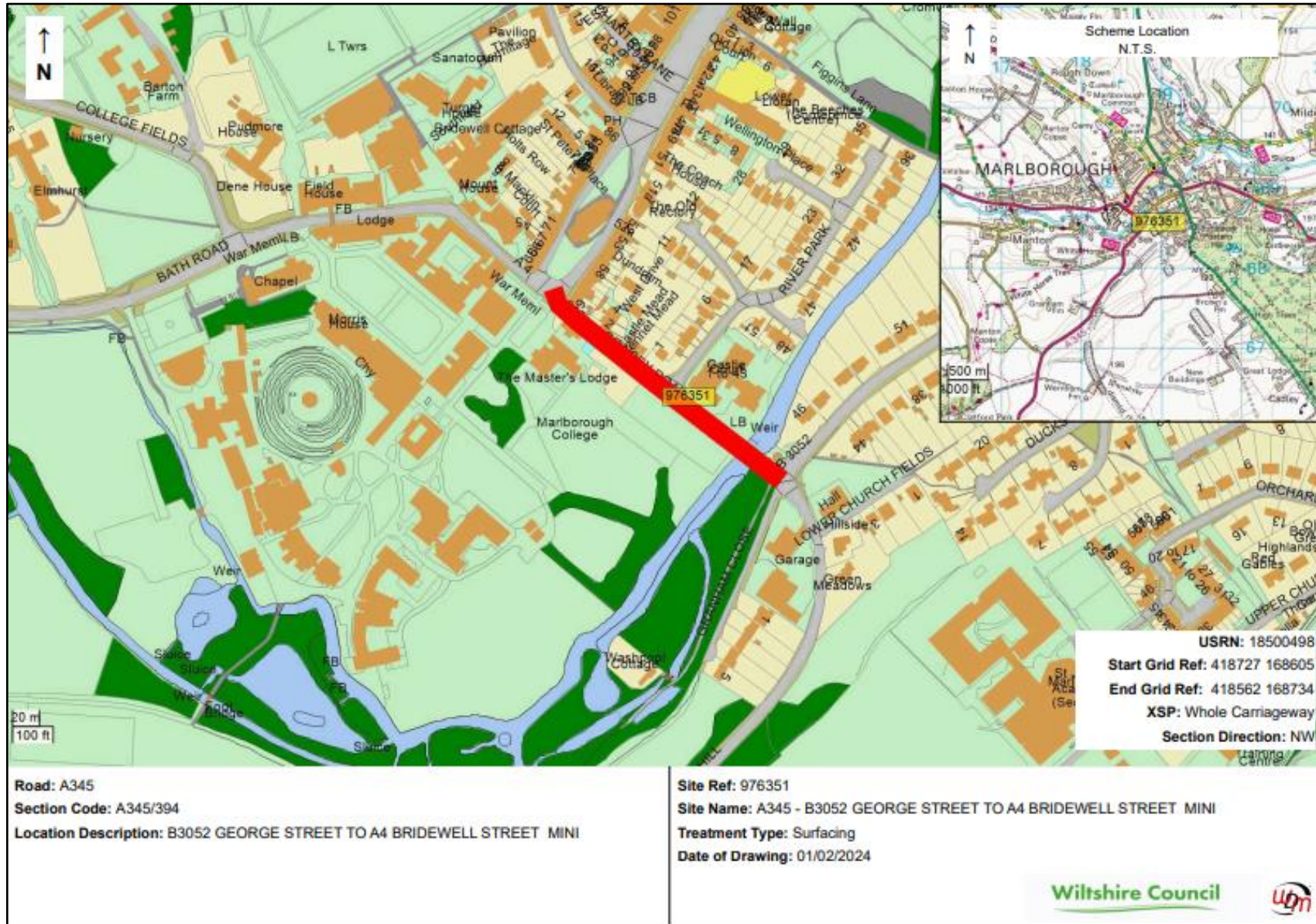
Please note that this programme may be subject to change.

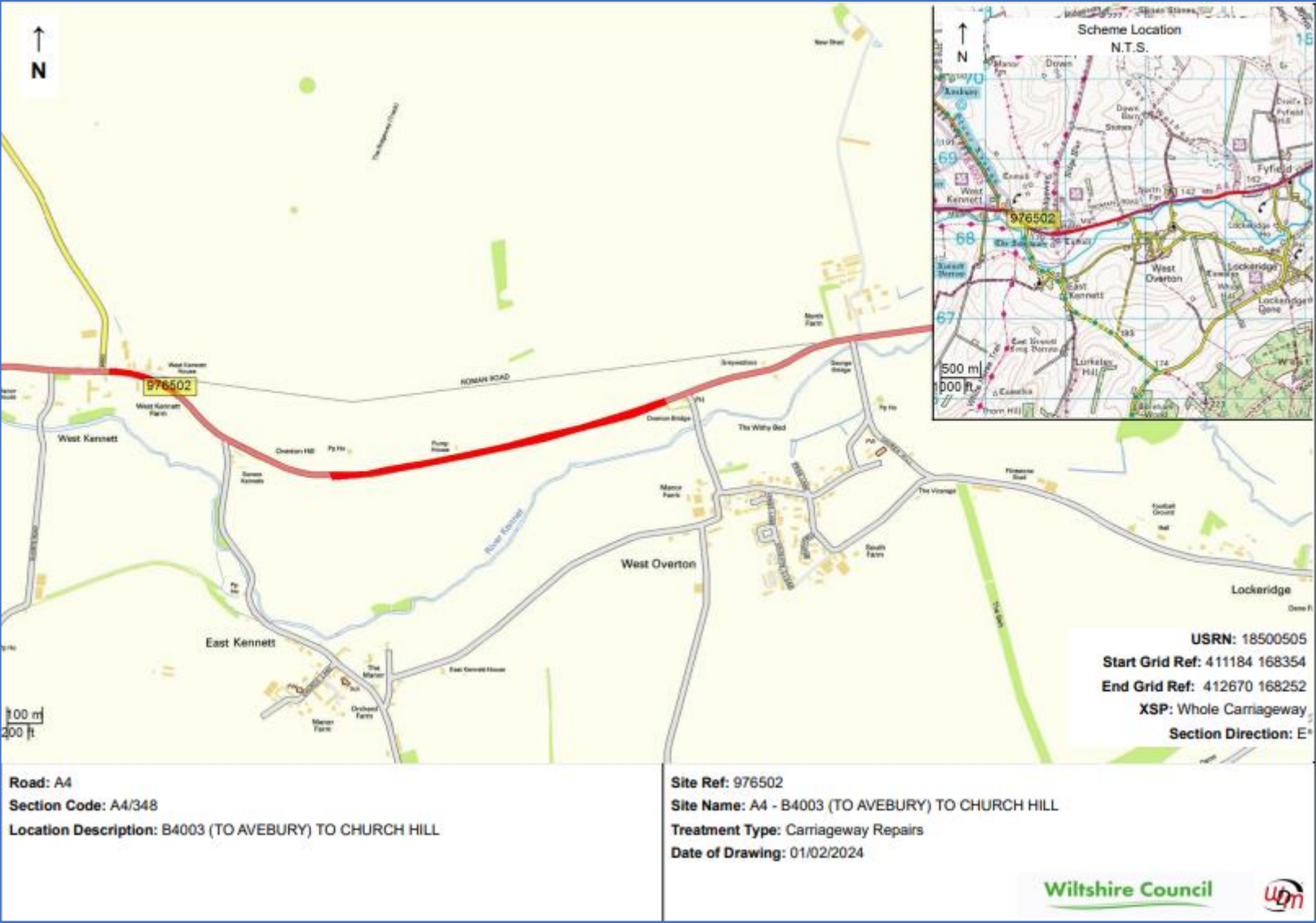
MARLBOROUGH AREA BOARD

ID	Road number	lifecycle number	General description	Description from	Description to	Treatment	Length	Year
977200	C38	MARL_27_977200	30/40 MPH LOCKERIDGE NORTH TO A4 FYFIELD	30/40 MPH LOCKERIDGE	A4 FYFIELD	SURFACE DRESSING	480	2027/28
979330	UC	MARL_26_0009	BRIDGE STREET FYFIELD	A4	BRIDGE	SURFACING	560	2027/28
1006784	C6	MARL_25_0005	C6 AXFORD ROAD	STITCHCOMBE	RAMSBURY	SURFACE DRESSING	5500	2027/28
1006785	UC	MARL_27_1006785	WINTERBOURNE MONKTON VILLAGE ROAD	JUNCTION WITH A4361	JUNCTION WITH A4361	SURFACE DRESSING	710	2027/28
1006786	UC	MARL_28_1006786	WINTERBOURNE MONKTON CHURCH ROAD	A4361/UC TO CHURCH WINTERBOURNE MONKTON	END UC TO CHURCH WINTERBOURNE MONKTON	SURFACE DRESSING	491	2028/29

Please note that this programme may be subject to change.

Site Plans for Proposed 2024/25 Schemes




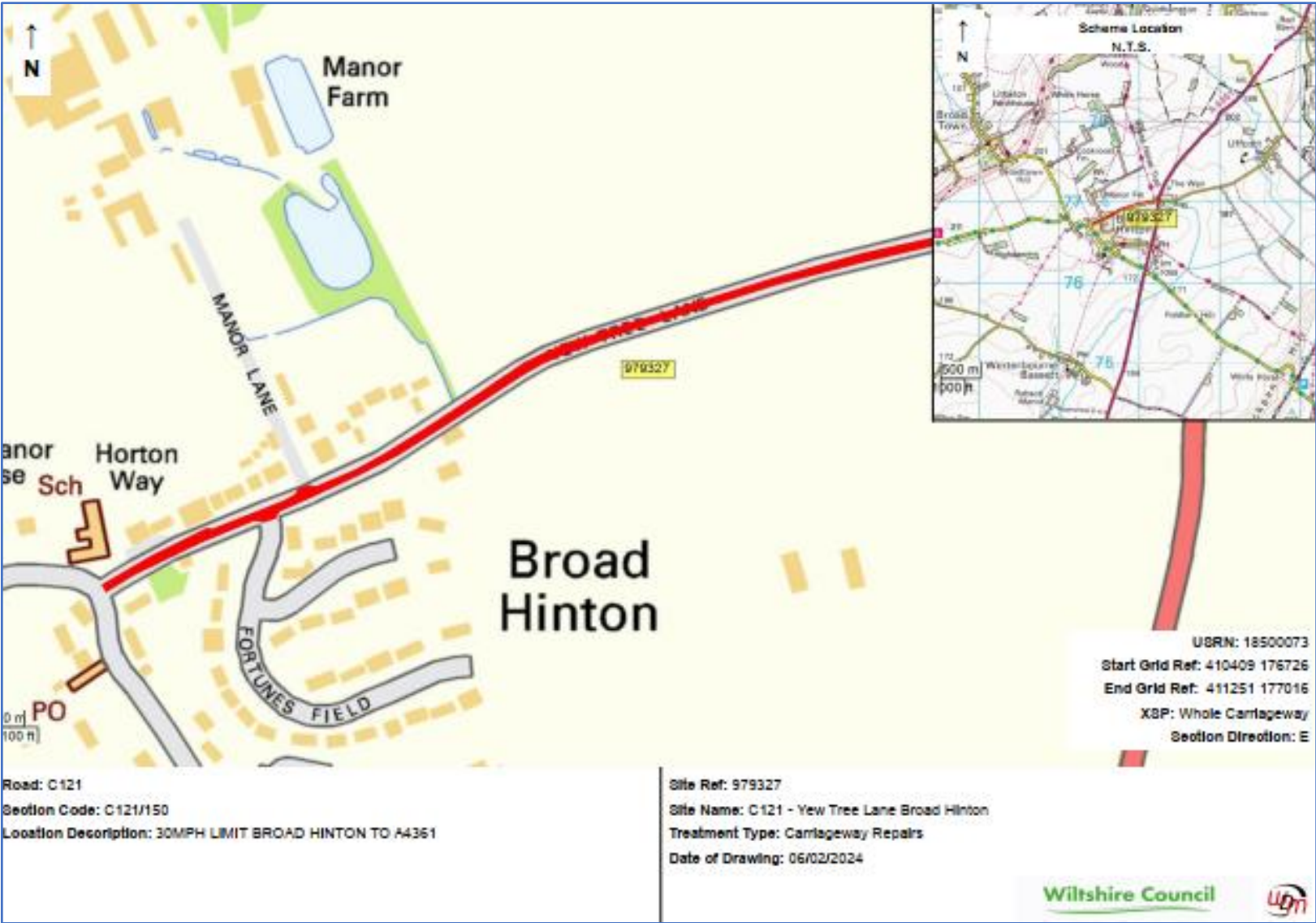




Road: B4192
 Section Code: B4192/240
 Location Description: B4192 Aldbourne to Ramsbury Turn

Site Ref: 977005
 Site Name: B4192 Aldbourne to Ramsbury Turn
 Treatment Type: Carriageway Repairs
 Date of Drawing: 01/02/2024

Wiltshire Council 



**Wiltshire Highways
Maintenance Programme
Melksham Area Board
2024/25 – 2029/30
Version 1**

ID	Road number	lifecycle number	General description	Description from	Description to	Treatment	Length	Year
976192	A3102	MELK_23_004	SANDRIDGE COMMON 40MPH EXTENTS BLACKMORE HOUSE, ETC			SURFACING	715	2024/25
976478	A365	MELK_23_010	A365 -Part BOWERHILL ROUNDAABOUT TO FALCON WAY ROUNDAABOUT inc Falcon Rbt	WELLINGTON DRIVE	FALCON WAY RBT EXTENTS PLUS ALL AEMS	SURFACING	240	2024/25
976479	A365	MELK_24_003	DEVIZES ROAD/BATH ROAD	FALCON WAY ROUNDAABOUT	REDSTOCKS CROSSROADS	SURFACING	1850	2024/25
977383	UC	MELK_25_006	SNARLTON LANE, MELKSHAM			SURFACE DRESSING	845	2024/25
976477	A350	MELK_25_007	WESTERN WAY SINGLE CARRIAGEWAY SECTION	SEMINGTON RD RBT	A350/A365 RBT	SURFACING	550	2025/26
977001	C169	MELK_25_004	LYNCH BOTTOM LANE	SOUTH WRAXALL	GANBROOK FARM	SURFACE DRESSING	1950	2025/26
977292	UC	MELK_25_001	MILL LANE,BROUGHTON GIFFORD	BROUGHTON GIFFORD MAIN ROAD	B3107	SURFACE DRESSING	1170	2025/26
977382	UC	MELK_25_003	WEST HILL WHITLEY	C290 WEST HILL MAIN ROAD WHITLEY	END OF ADOPTED EXTENT	SURFACING	160	2025/26
977384	UC	MELK_25_002	COMMON FARM ROAD, BROUGHTON GIFFORD	BROUGHTON GIFFORD MAIN ROAD	END OF ADOPTED EXTENT	SURFACE DRESSING	290	2025/26

Please note that this programme may be subject to change.

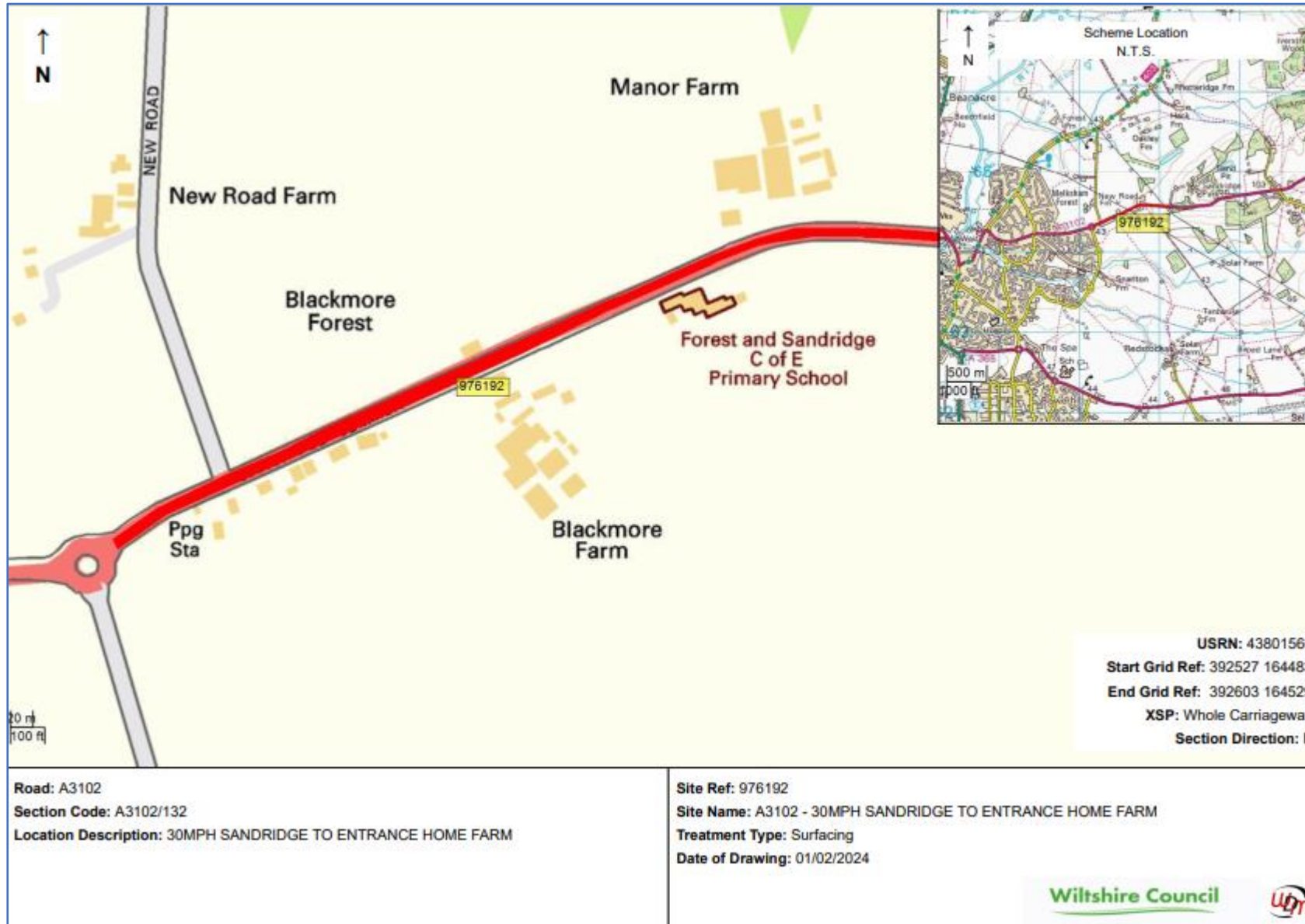
ID	Road number	lifecycle number	General description	Description from	Description to	Treatment	Length	Year
977385	UC	MELK_25_008	BOWERHILL LANE	A365 BATH ROAD	END OF ADOPTED EXTENT	CARRIAGEWAY REPAIRS	700	2025/26
976474	A365	MELK_26_002	A365 PIE CORNER	APPX HSE NUMBER 55	SHAW 30MPH	SURFACING	540	2026/27
977306	UC	MELK_26_001	BRICKYARD LANE (TO CATTLE GRID) SEMINGTON	U LITTLETON SEMINGTON	END	CARRIAGEWAY REPAIRS	316	2026/27
979324	C395	MELK_26_979324	C395 - HAMPTON PARK WEST (MELKSHAM)			SURFACING	355	2026/27
976628	B3353	MELK_26_003	B3353, CORSHAM ROAD WHITLEY	FIRST LANE	WESTLANDS LANE	SURFACING	540	2027/28
1006979	C381	MELK_22_005	C381 MARKET PLACE			SURFACING	45	2027/28
1005861	A350	MELK_20_016	HAG HILL JUNCTION AREA	HAGG HILL	STONEY GUTTER X-RDS	UNDER REVIEW	870	TBC
1005863	A3102	MELK_22_002	A3102 SANDRIDGE RD TO BYPASS	LOWBOURNE MINI RBT	FOREST ROAD	SPECIALIST CONTRACTOR	1250	TBC
1006966	C165	MELK_24_004	C165 LOWER WOODROW ROAD AND FOREST LANE	30 MPH MELKSHAM	TRACK TO RHOTTERIDGE FARM	UNDER REVIEW	3100	TBC
1006980	UC866506	MELK_25_1006980	MEAD PARK ATWORTH			UNDER REVIEW	651	TBC
1006981	UC916302	MELK_FF_1006981	WILTSHIRE CRESCENT MELKSHAM			UNDER REVIEW	186	TBC
1006982	UC906326	MELK_FF_1006982	CARISBROOKE ROAD MELKSHAM	FARLEIGH AVE	LONGFORD ROAD	UNDER REVIEW	165	TBC

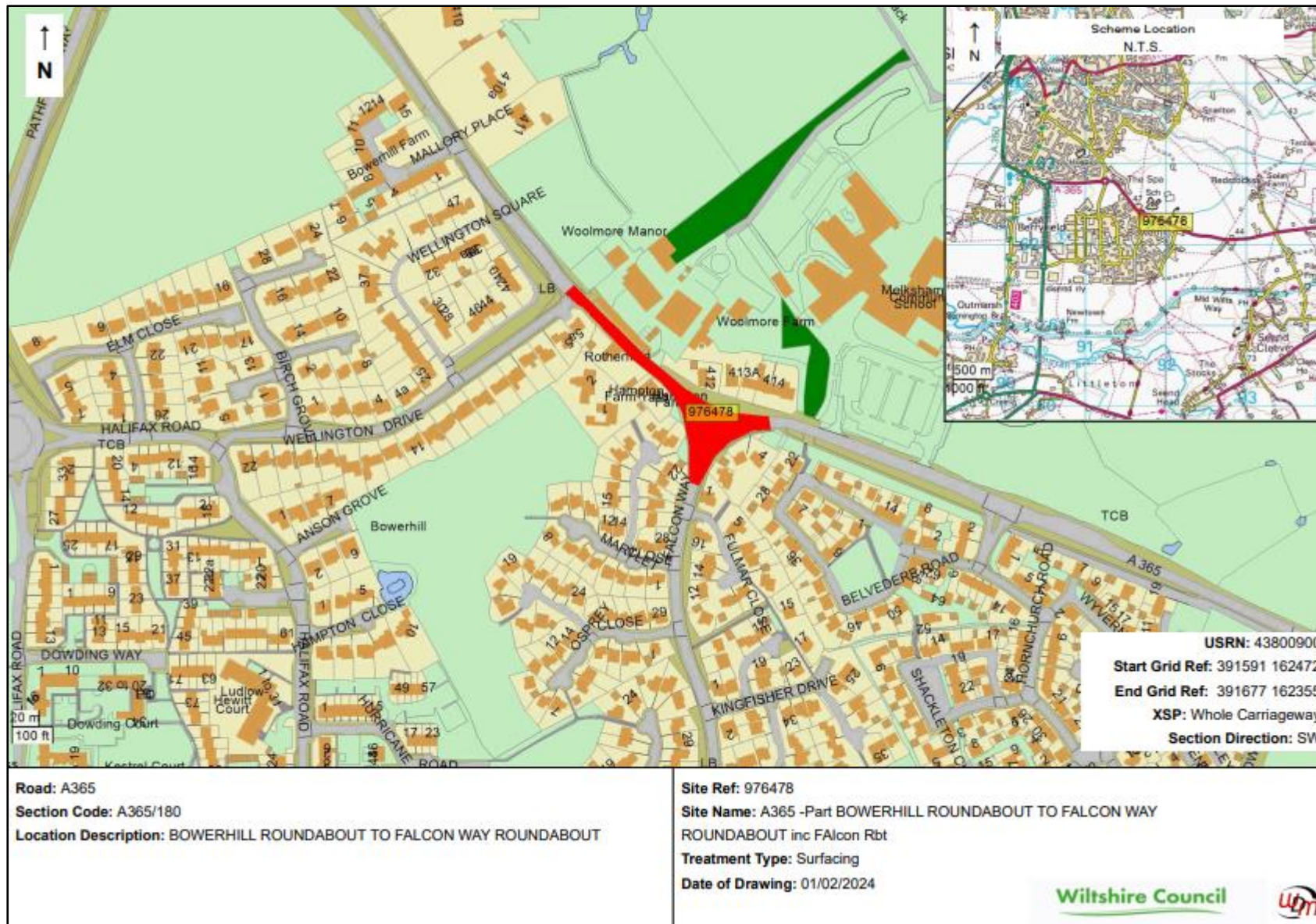
Please note that this programme may be subject to change.

ID	Road number	lifecycle number	General description	Description from	Description to	Treatment	Length	Year
1006983	UC906306	MELK_FF_1006983	FARLEIGH AVENUE, MELKSHAM			UNDER REVIEW	170	TBC
1006984	UC916305	MELK_FF_1006984	DORSET CRESCENT & CORNWALL CRESCENT MELKSHAM			UNDER REVIEW	1000	TBC
1006986	UC906301	MELK_FF_1006986	WEST END MELKSHAM			UNDER REVIEW	231	TBC
1006987	C19	MELK_FF_1006987	C13 COMMON HILL STEEPLE ASHTON	30 MPH TO 30 MPH STEEPLE ASHTON		UNDER REVIEW	170	TBC
1006989	C232	MELK_FF_1006989	C232 - SANDPITS LANE STEEPLE ASHTON	TRACK TO ROOD ASHTON	GATEWAY TO FIELD BUILDING	UNDER REVIEW	225	TBC

Please note that this programme may be subject to change.

Site Plans for Proposed 2024/25 Schemes





Road: A365
 Section Code: A365/180
 Location Description: BOWERHILL ROUNDABOUT TO FALCON WAY ROUNDABOUT

Site Ref: 976478
 Site Name: A365 -Part BOWERHILL ROUNDABOUT TO FALCON WAY ROUNDABOUT inc Falcon Rbt
 Treatment Type: Surfacing
 Date of Drawing: 01/02/2024

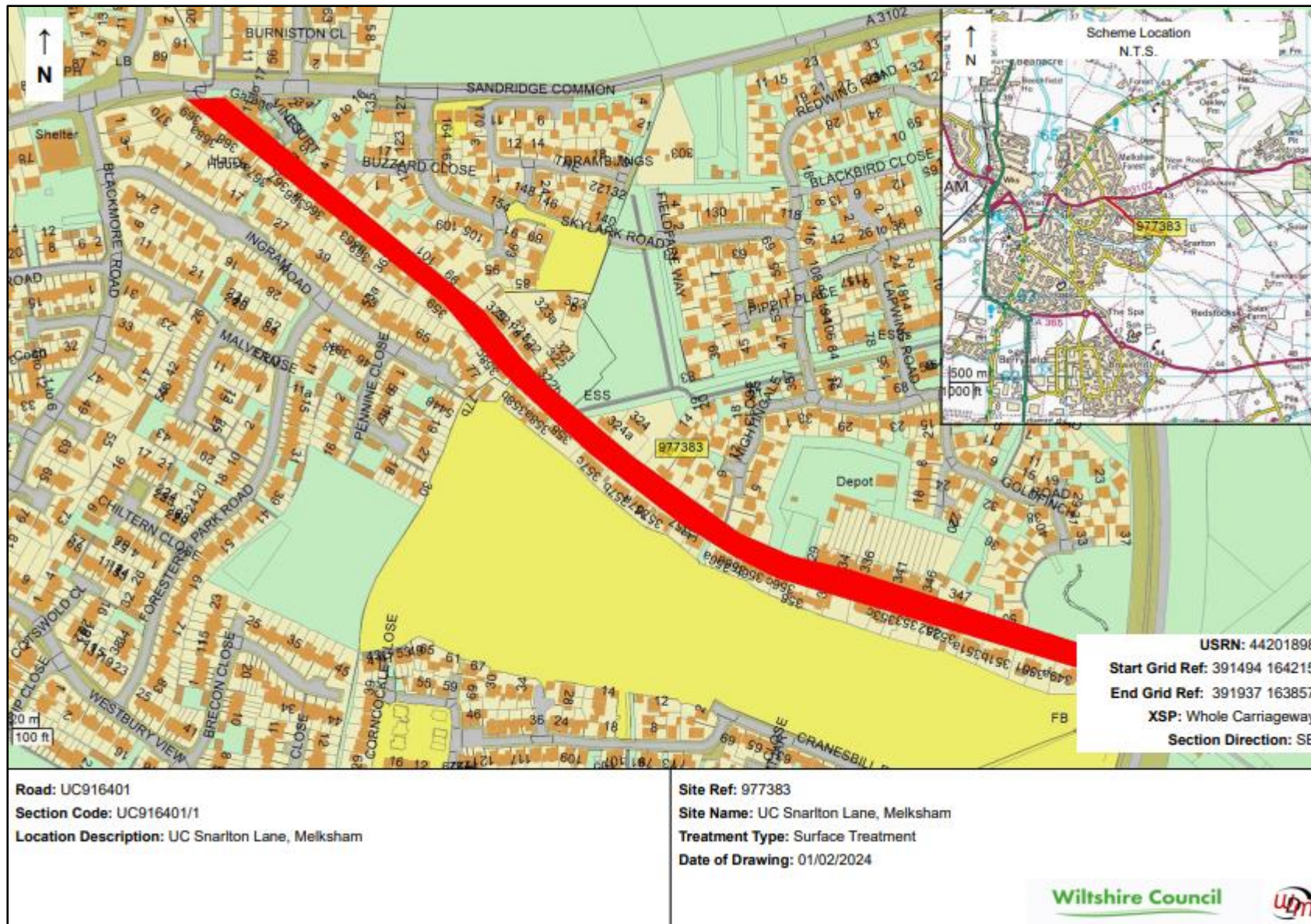




Old
USRN: 43800849
Start Grid Ref: 392855 162061
End Grid Ref: 392713 162052
XSP: Whole Carriageway
Section Direction: E

Road: A365
Section Code: A365/192
Location Description: 40 MPH DEVIZES ROAD TO REDSTOCKS

Site Ref: 976479
Site Name: A365 - 40 MPH DEVIZES ROAD TO REDSTOCKS
Treatment Type: Surface Treatment
Date of Drawing: 01/02/2024



**Wiltshire Highways
Maintenance Programme**

Pewsey Area Board

2024/25 – 2029/30

Version 1

ID	Road number	lifecycle number	General description	Description from	Description to	Treatment	Length	Year
976247	A338	PEWS_20_0002a	A338 BURBAGE TO COUNTY BOUNDARY phase 1	BURBAGE ROUNDABOUT	COUNTY BOUNDARY	SURFACE DRESSING	11648	2024/25
976247	A338	PEWS_20_0002b	A338 BURBAGE TO COUNTY BOUNDARY phase 2	BURBAGE ROUNDABOUT	COUNTY BOUNDARY	SURFACE DRESSING	11648	2024/25
976334	A345	PEWS_22_0002	MARKET PLACE/NORTH ST/MARLBOROUGH ROAD	40MPH PEWSEY	B3087 HIGH ST	SURFACING	790	2024/25
977122	C74	PEWS_25_0007	C74 BROOK STREET, GREAT BEDWYN	FOSBURY NEW ROAD	HAM	SURFACING	610	2024/25
977125	C8	PEWS_22_0003	WILCOT ROAD	A345 MARLBOROUGH ROAD	WOODBOROUGH RD JUNCTION AREA APPX HSE NO 94	SURFACING	780	2024/25
977395	UC	PEWS_24_0005	VICARAGE LANE UPAVON	A342 BEND	END OF ADOPTED EXTENT	MICRO ASPHALT	180	2024/25
977396	UC	PEWS_24_0004	CHARLTON ST PETER	DEVIZES ROAD	ALL VILLAGE	SURFACE DRESSING	420	2024/25
979309	UC	PEWS_26_0002	VALE ROAD /OLD HOSPITAL ROAD	JUNCTION A345	JUNCTION C8	MICRO ASPHALT	535	2024/25
976335	A345	PEWS_25_0009	A354 MARLBOROUGH RD	OLD HOSPITAL ROAD ROUNDABOUT	LONGHOPE	CARRIAGEWAY REPAIRS	800	2025/26
976517	A4	MARL_25_0004	A4 FROXFIELD TO COUNTY BOUNDARY	BREWHOUSE LANE	COUNTY BOUNDARY	SURFACING	900	2025/26

Please note that this programme may be subject to change.

PEWSEY AREA BOARD

ID	Road number	lifecycle number	General description	Description from	Description to	Treatment	Length	Year
976811	C197	PEWS_24_0008	SHALBOURNE A338 CARVERS HILL TO A338 MILL LANE	A338 CARVERS HILL JUNCTION	A338 MILL LANE JUNCTION	SURFACE DRESSING	2240	2025/26
976821	C241	PEWS_25_0004	THE STREET 30 MPH NORTHEAST TO 30 MPH MARDEN	RESTRICT	RESTRICT	SURFACING	1020	2025/26
977017	C198	PEWS_25_0003	C198 HAM HILL	UC ASHLEY DROVE	30 MPH LIMIT HAM	UNDER REVIEW	1280	2025/26
977121	C74	PEWS_23_0006	C74 JOCKEY GREEN HARDING FARM ROAD TO A338, GREAT BEDWYN	C74 JOCKEY GREEN (FOLLY FARM JUNCTION)	A338 HUNGERFORD ROAD PICADILLY CROSSROADS	SURFACE DRESSING	2200	2025/26
977237	UC	PEWS_24_0007	MILL LANE BAGSHOT	ANNETT'S LANE BAGSHOT	A338	SURFACE DRESSING	1230	2025/26
977397	UC	PEWS_25_0006	CASTLE ROAD GREAT BEDWYN	FARM LANE	BROWNS LANE	MILES MACADAM	177	2025/26
976284	A342	PEWS_26_0001	A342 DEVIZES ROAD RUSHALL TO CHARLTON ST PETER	JUNCTION TO CHARLTON	30 MPH RUSHALL	SURFACING	710	2026/27
976760	C88	PEWS_25_0002	ALTON PRIORS TO JUNC C264			UNDER REVIEW	TBC	2026/27
976820	C209	PEWS_24_0009	C209 SPRAY ROAD HAM TO COUNTY BOUNDARY	HAM CROSS	COUNTY BOUNDARY	SURFACE DRESSING	2260	2026/27
976838	C269	PEWS_26_0003	UC WEST WICK FARM TO ROAD MILKHOUSE WATER PART	NORTH OF FAIRFIELD FARM	MILKHOUSE LANE	SPECIALIST CONTRACTOR	310	2026/27
977187	UC	PEWS_25_0008	LADYBIRD LANE (WEST STOWELL)	ALTON ROAD	C264 WEST STOWELL	SURFACE DRESSING	630	2026/27
977210	UC	PEWS_26_0006	LONG DROVE BURBAGE	TASKERS LANE	END	SPECIALIST CONTRACTOR	260	2026/27

Please note that this programme may be subject to change.

PEWSEY AREA BOARD

ID	Road number	lifecycle number	General description	Description from	Description to	Treatment	Length	Year
977393	UC	PEWS_23_0002	RAFFIN LANE (PEWSEY)	SWAN ROAD	END	SURFACING	470	2026/27
977398	UC	PEWS_25_0005	ASHLEY DROVE	FOSBURY NEW ROAD	HAM	SURFACE DRESSING	2090	2026/27
979062	UC	TIDW_24_0004	TIDCOMBE LANE (TIDCOMBE)	OXENWOOD ROAD	END OF ADOPTED EXTENT	SURFACE DRESSING	1130	2026/27
976911	C74	PEWS_26_0005	BOTTLEY HILL	A338 PICADILLY CROSSROADS	OXENWOOD	SURFACE DRESSING	2630	2027/28
977218	UC	PEWS_26_0004	DARK LANE EAST GRAFTON	EAST GRAFTON URBAN LIMIT	CANAL CROSSING JUNCTION	SURFACE DRESSING	1490	2027/28
1006991	UC	PEWS_27_0001	HUISH	BACON COPSE X RDS	OARE	SURFACE DRESSING	2770	2027/28
976285	A342	PEWS_24_0002	A342 UPAVON TO RUSHALL	A345 JUNC TO A345 JUNC IN UPAVON	A342DEVIZES ROAD JUNCTION INCLUDING JUNCTION AREA	UNDER REVIEW	1100	TBC
976833	C268	PEWS_FF_976833	C268 - C264 DRAYCOT FITZ PAYNE NORTH TO UC HUISH FARM	C264 DRAYCOT FITZ PAYNE NORTH TO UC HUISH FARM		UNDER REVIEW	TBC	TBC
977394	UC	PEWS_24_0006	WEXCOMBE VILLAGE	FULL EXTENTS ADOPTED VILLAGE		UNDER REVIEW	865	TBC
979053	A345	PEWS_23_0003	Y JUNCTION NORTH TO 30 MPH (UPAVON)	SPUR TO UPAVON	A342 DEVIZES ROAD (UPAVON)	UNDER REVIEW	680	TBC
1021801	C38	PEW_FF_1021801	C38 - HONEY STREET TO WOODBOROUGH/START OF 20MPH ZONE	30/40 MPH WOODBOROUGH	30 MPH ALTON BARNES SOUTH	UNDER REVIEW	TBC	TBC

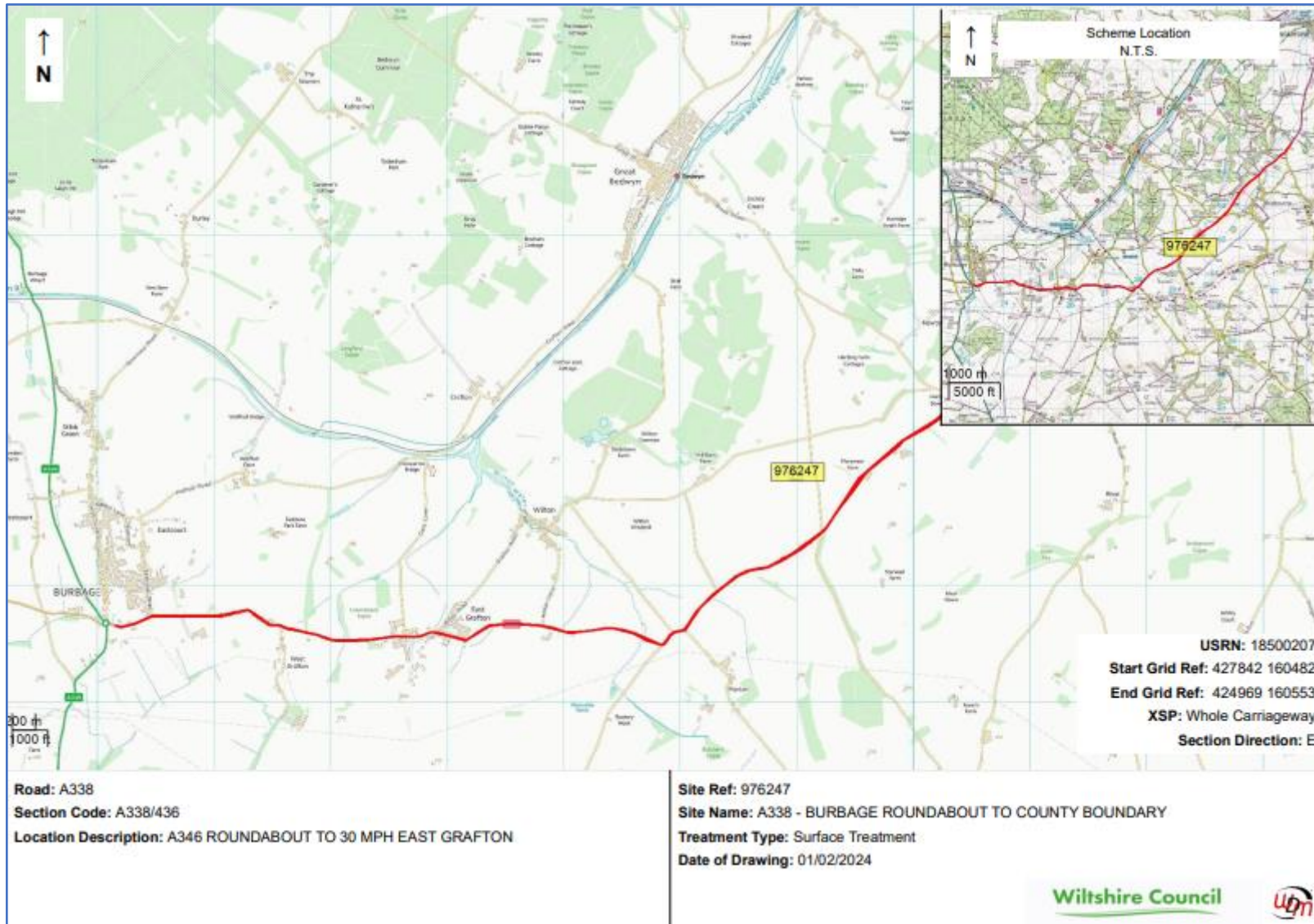
Please note that this programme may be subject to change.

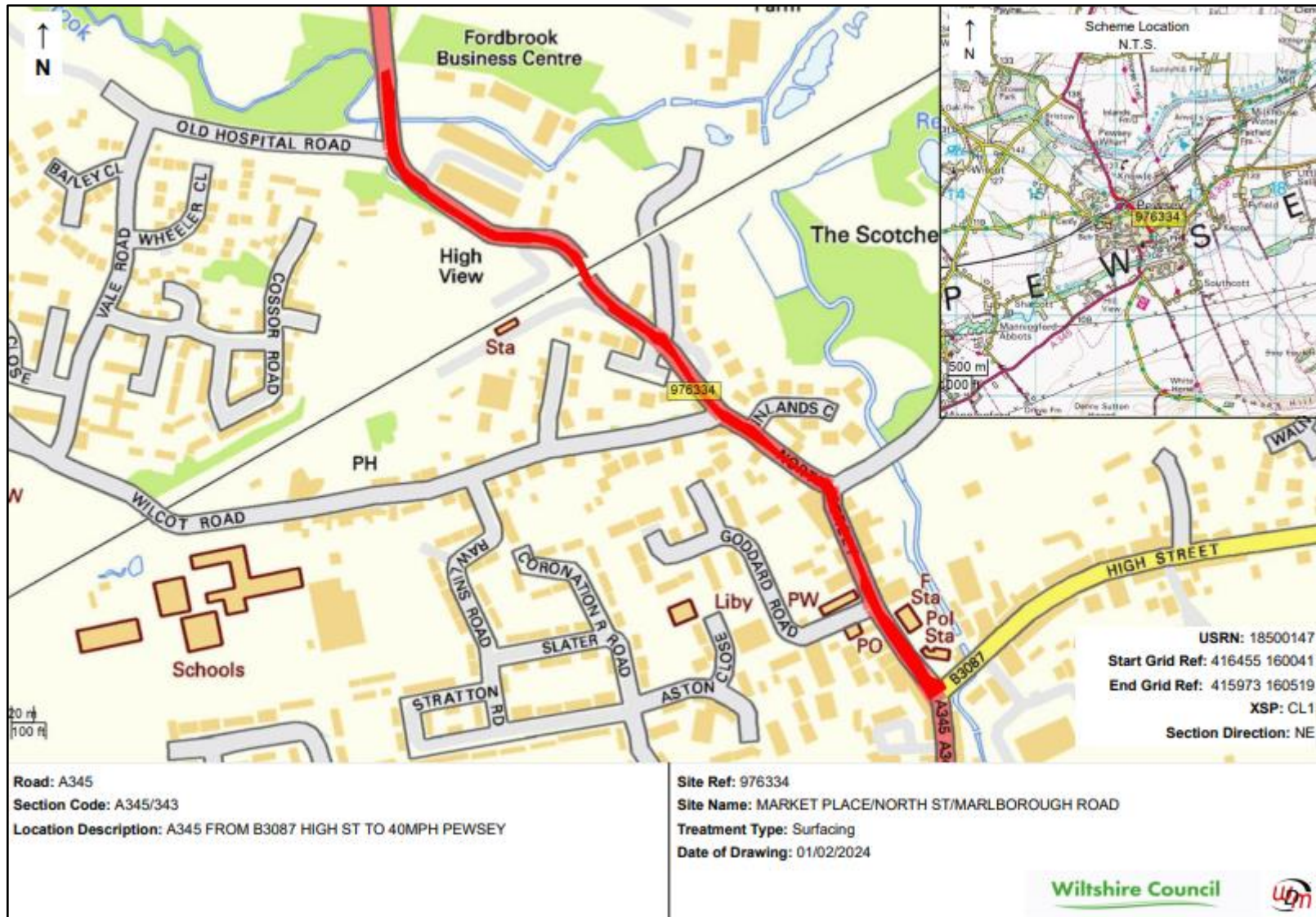
PEWSEY AREA BOARD

ID	Road number	lifecycle number	General description	Description from	Description to	Treatment	Length	Year
1026251	C52	PEW_FF_1026251	C52 - HARE STREET	C52/C261 WOODBOROUGH RD MANNINGFORD AREA	C52/C8 XRDS WILCOT	UNDER REVIEW	TBC	TBC

Please note that this programme may be subject to change.

Site Plans for Proposed 2024/25 Schemes



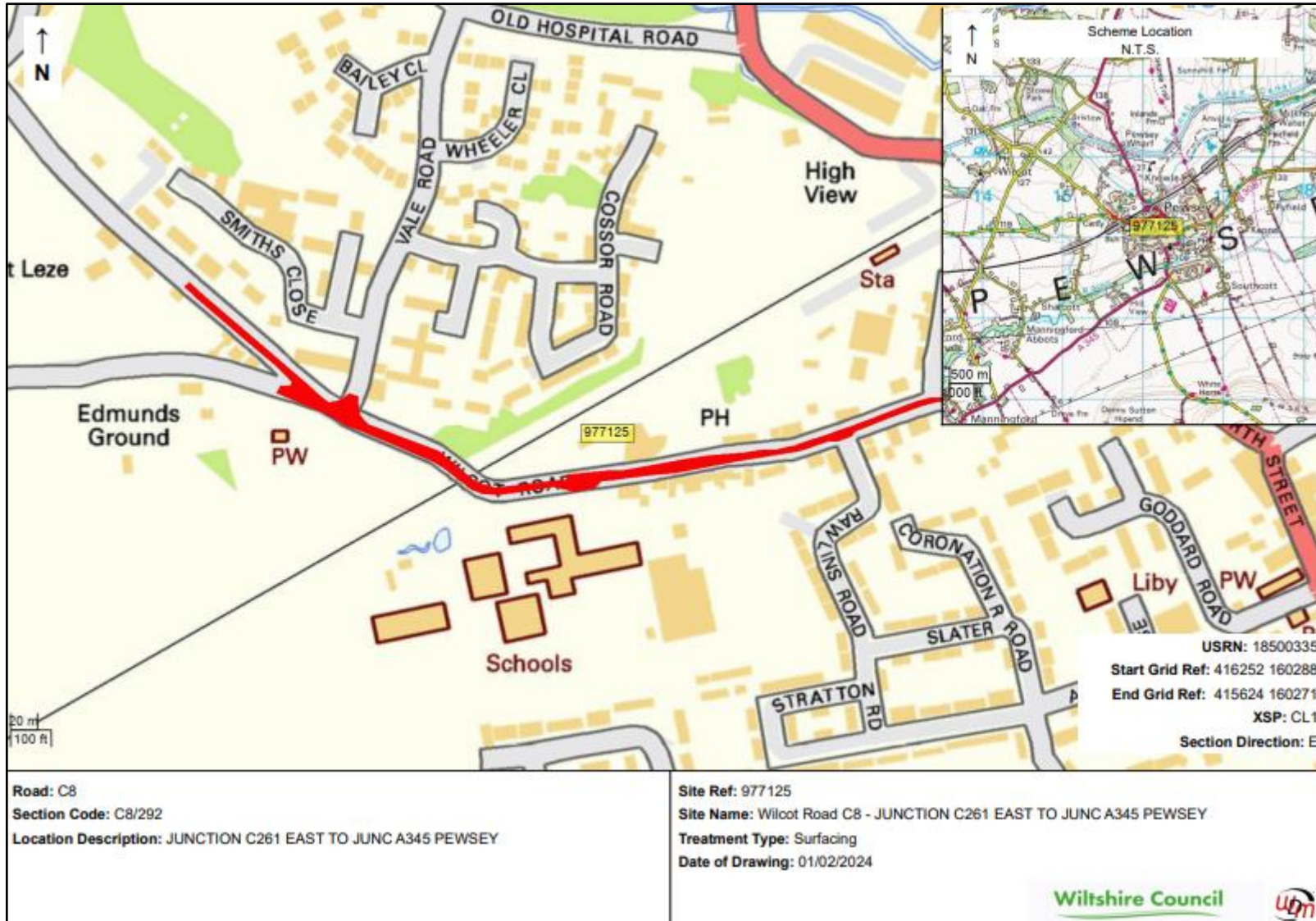




Road: C74
 Section Code: C74/137
 Location Description: C30 (NORTH) TO 30MPH GREAT BEDWYN

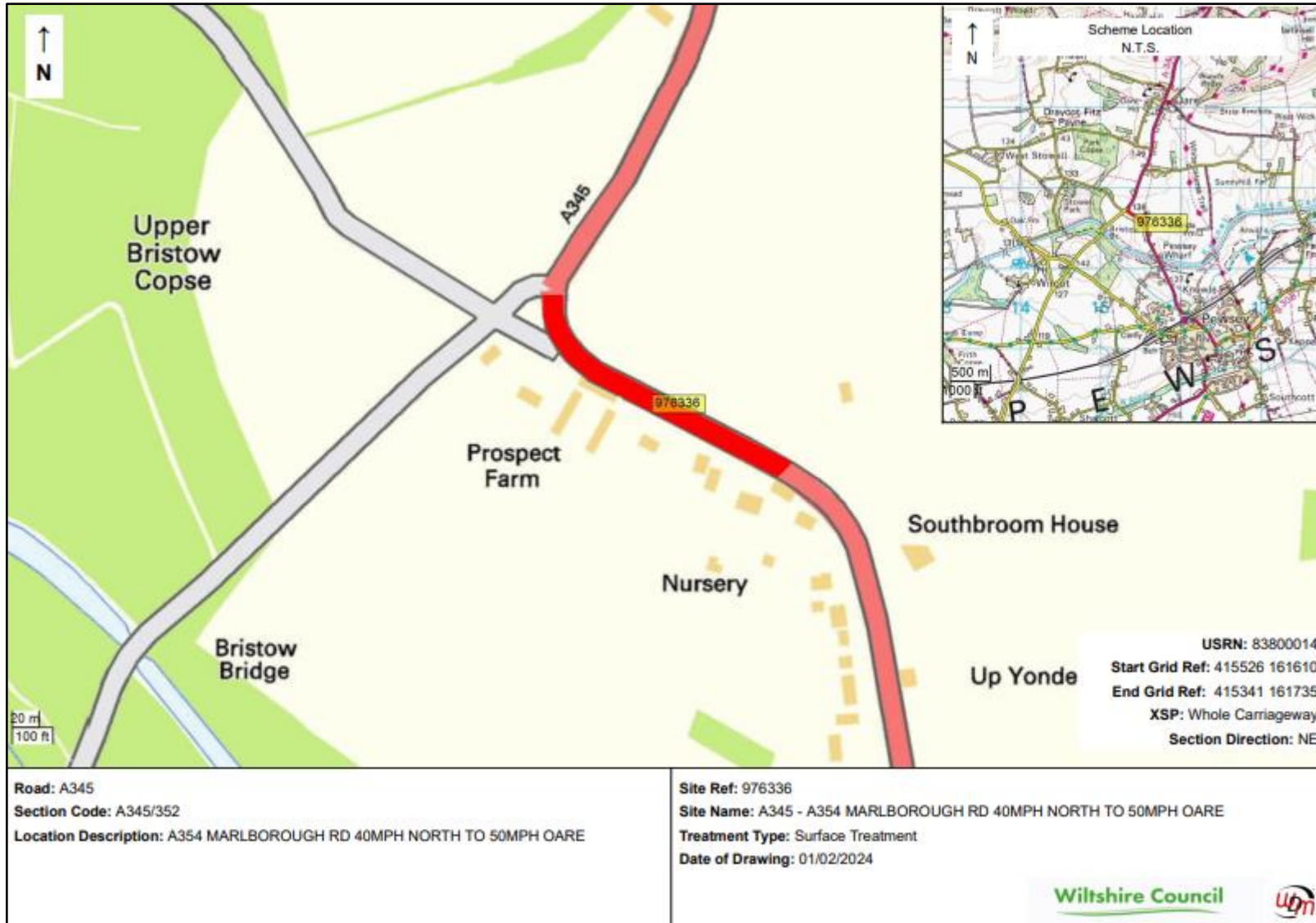
Site Ref: 977122
 Site Name: C74 - BROOK STREET C30 (NORTH) TO 30MPH GREAT BEDWYN
 Treatment Type: Surfacing
 Date of Drawing: 01/02/2024

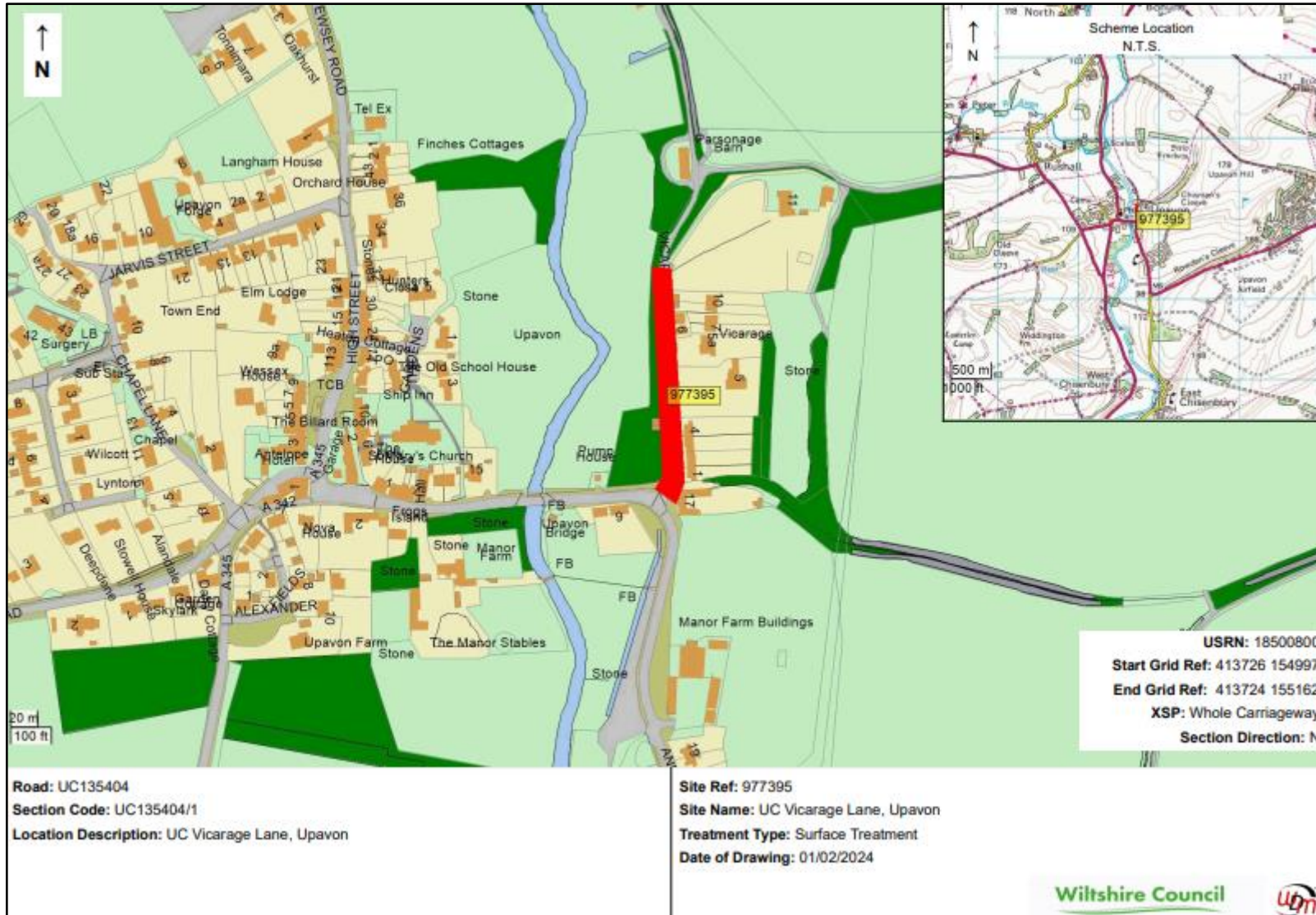




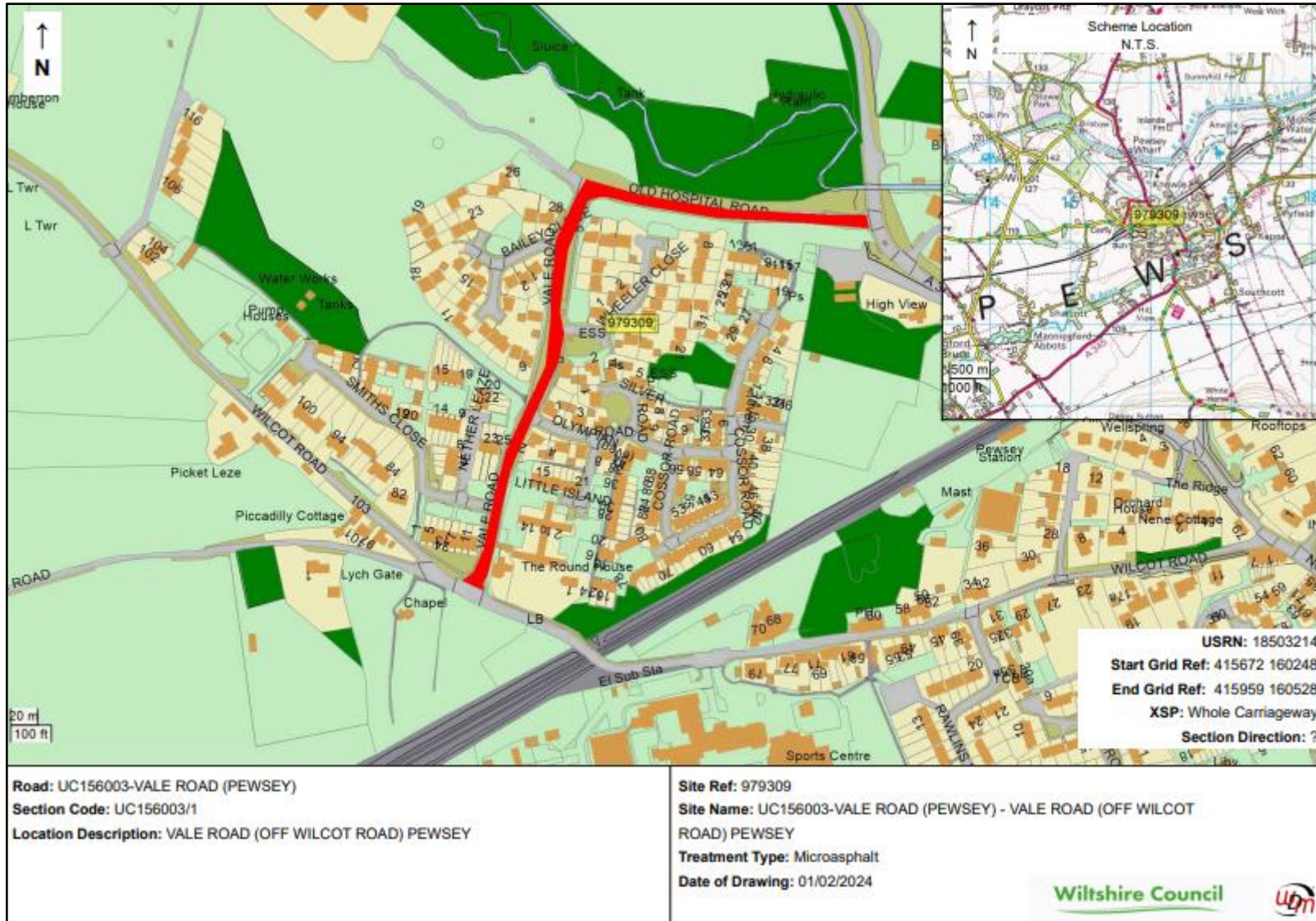
Road: C8
 Section Code: C8/292
 Location Description: JUNCTION C261 EAST TO JUNC A345 PEWSEY

Site Ref: 977125
 Site Name: Wilcot Road C8 - JUNCTION C261 EAST TO JUNC A345 PEWSEY
 Treatment Type: Surfacing
 Date of Drawing: 01/02/2024









Wiltshire Highways
Maintenance Programme
Royal Wootton Bassett & Cricklade
Area Board
2024/25 – 2029/30
Version 1

Royal Wootton Bassett and Cricklade Area Board

ID	Road number	lifecycle number	General description	Description from	Description to	Treatment	Length	Year
976791	C123	RWBA_24_0003	C123 - BREACH LANE (C123) (C110 SOUTH TO C120)			SURFACE DRESSING	3655	2024/25
976880	C374	RWBA_23_0009	C374 BINCKNOLL LANE	STONEOVER LANE	INTERFACE	SURFACING	636	2024/25
976904	C67	RWBA_22_0013	PAVENHILL	BRAYDON HILL CROSSROADS	30MPH PURTON	CARRIAGEWAY REPAIRS	2050	2024/25
976985	B4005	RWBA_22_0012	B4005 HAY LANE	NEW SURFACE JOINT JUNCTION 16 IMPROVEMENTS	COUNTY BOUNDARY	SURFACE DRESSING	780	2024/25
977409	UC	RWBA_23_0011	CHURCH LANE - CRICKLADE	B4040 HIGH STREET	END	SURFACING	55	2024/25
977413	UC	RWBA_20_0005	KNIGHTS FARM ROAD, ROYAL WOOTTON BASSETT (CARRIAGEWAY REPAIRS)			CARRIAGEWAY REPAIRS	126	2025/26
977415	UC	RWBA_25_0003	ROEBUCK CLOSE, HIGH MEAD BENNETT HILL	GARRAWAYS	END	MICRO ASPHALT	170	2025/26
977418	UC	RWBA_24_0001	UNCLASSIFIED ROAD TO THE GABLES / FOLLY FARM AT BALLARDS ASH	WHOLE EXTENT		SURFACING	340	2025/26
979044	A3102	RWBA_24_0006	A3102 SWINDON ROAD INC BINCKNOLL ROUNDABOUT	BINCKNOLL RBT	M4 JUNC. 16 INTERCHANGE	MILES MACADAM	1760	2025/26
979046	A3102	RWBA_25_0006	A3102 SWINDON ROAD PH 2	BINCKNOLL RBT	COPED HALL RBT	SURFACING	1300	2025/26
976199	A3102	RWBA_25_0008	A3102 N OF LYNEHAM	THE GREEN	BOWDS LANE	CARRIAGEWAY REPAIRS	800	2026/27

Royal Wootton Bassett and Cricklade Area Board

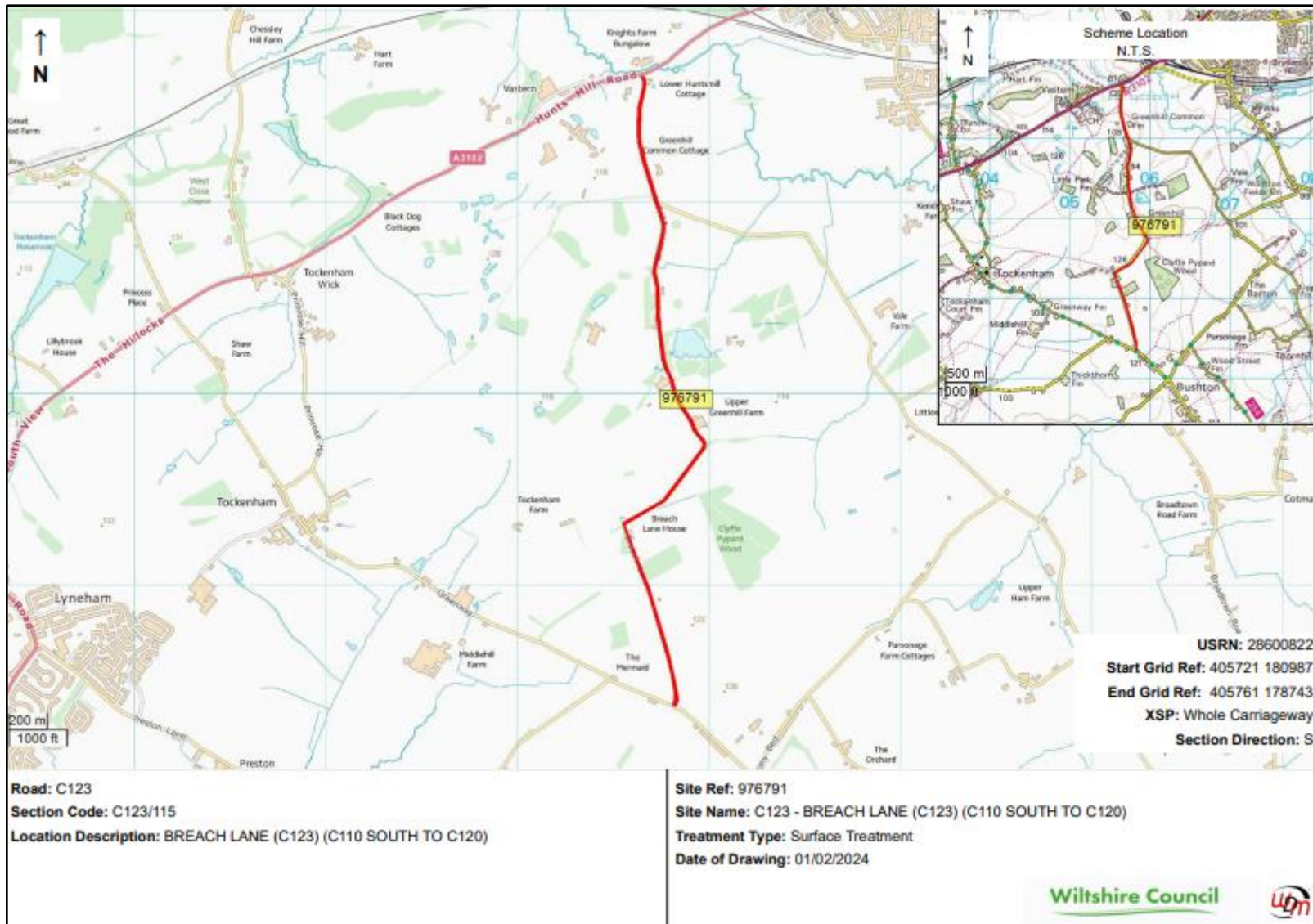
ID	Road number	lifecycle number	General description	Description from	Description to	Treatment	Length	Year
976787	C120	RWBA_26_0001	C120 - C121 TO UC EAST OF LAMBOURNE GROUND	C120/C121 C/L ISLAND	C120 UC EAST OF LAMBOURNE GROUD	SURFACE DRESSING	580	2026/27
976796	C128	RWBA_26_0003	FLAXLANDS LANE	B4696	C128 HOOK	SURFACE DRESSING	2220	2026/27
977105	C415	RWBA_25_0002	STATION ROAD	NORE MARSH ROAD	NEW ROAD	SURFACING	300	2026/27
977166	UC	RWBA_24_0008	PRESTON EAST FARM AND WEST FARM LANES	C131	END AND TO C131	CARRIAGEWAY REPAIRS	TBC	2026/27
977182	UC	RWBA_25_0009	WEST MILL LANE CRICKLADE	HALLSFIELD	END	SURFACING	250	2026/27
977414	UC	RWBA_25_0004	UC STONEOVER LANE (BEHIND THE MAIN STREET)	BLAIN PLACE	END	SURFACING	220	2026/27
977416	UC	RWBA_25_0001	PARSONS WAY, ROYAL WOOTTON BASSETT	WASHBOURNE RD	END	MICRO ASPHALT	650	2026/27
979321	UC	RWBA_26_0007	UNCLASS CHELWORTH ROAD AND THE FORTY	URBAN LIMIT CHELWORTH GREEN	B ROAD	SURFACE DRESSING	1400	2026/27
976903	C67	RWBA_26_0005	BRAYDON MANOR LANE TO OAK FARM	OAK FARM	BRAYDON MANOR	CARRIAGEWAY REPAIRS	1760	2027/28
976919	C76	RWBA_26_0004	PARK FARM LANE	WOOD LANE	QUEENS STREET	CARRIAGEWAY REPAIRS	1460	2027/28

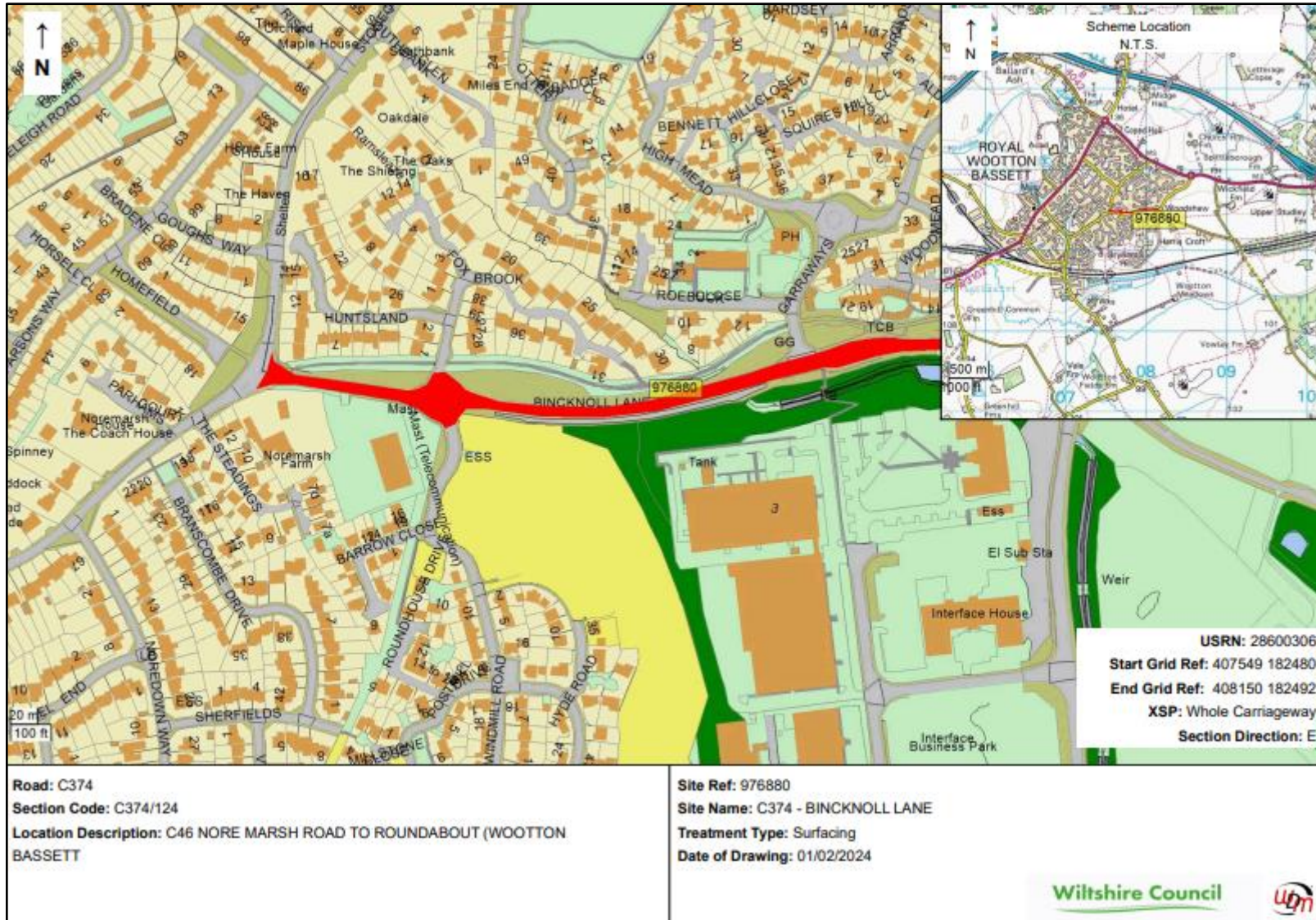
Royal Wootton Bassett and Cricklade Area Board

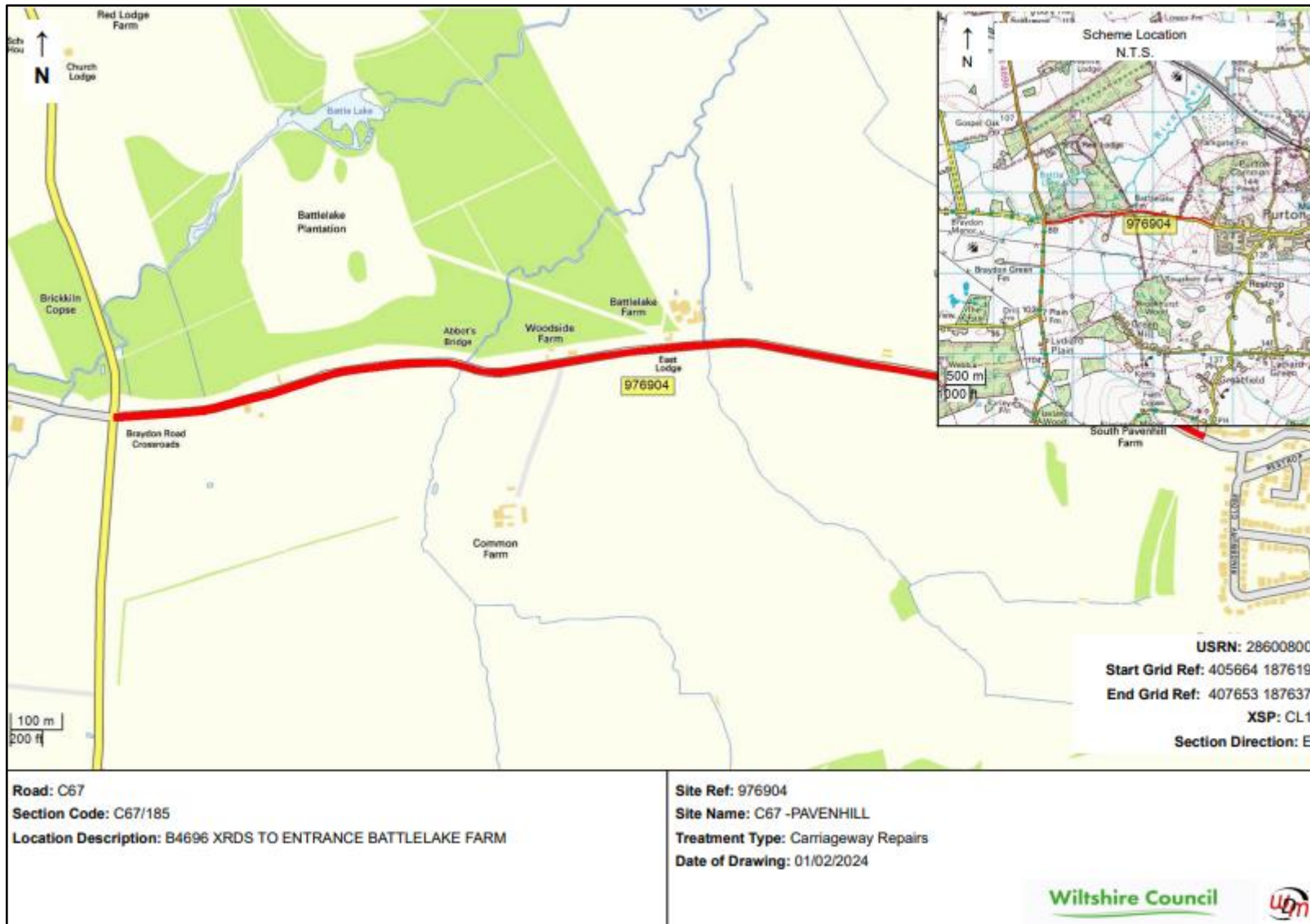
ID	Road number	lifecycle number	General description	Description from	Description to	Treatment	Length	Year
979322	UC	RWBA_26_0008	WAITE MEAD CLOSE PURTON	WITTS LANE	END	SURFACING	165	2027/28
979323	UC	RWBA_26_0009	DOGRIDGE ESTATE PURTON	PAVENHILL	ADOPTED EXTENTS	CARRIAGEWAY REPAIRS	315	2027/28
976202	A3102	RWBA_FF_976202	A3102 - TOCKENHAM WICK	PARK HOUSE	BREACH LANE	UNDER REVIEW	160	TBC
976781	C120	RWBA_23_0005	C120 TROW LANE, TOCKENHAM	EXTENTS		SURFACE DRESSING	2484	TBC
976800	C15	RWBA_FF_976800	C15 - C120 NE TO JUNC WOOD STREET BUSHTON			UNDER REVIEW	1995	TBC
976926	C76	RWBA_23_0004	C76 CHESSLEY HILL, TOCKENHAM WICK	EXTENTS		SURFACE DRESSING	2335	TBC
976987	C124/120	RWBA_23_0001	C CLASS HIGH STREET (PART) CRICKLADE	B4040 CRICKLADE NORTHWARDS	20MPH LIMIT CRICKLADE	SURFACING	540	TBC
977157	UC	RWBA_25_0007	SODOM LANE	C ROAD AT SODOM	LOWER WAITE FARM	SURFACE DRESSING	950	TBC
977158	UC	RWBA_23_0006	BOWDS LANE	EXTENTS		SURFACE DRESSING	1849	TBC
977400	UC098806	RWBA_20_0004	JUBILEE ESTATE/VASTERNE CLOSE, PURTON	Site too narrow for conventional plant		SPECIALIST CONTRACTOR	493	TBC
977412	UC	RWBA_22_0009	BURYFIELDS, LYDIARD MILLICENT	EXTENTS		UNDER REVIEW	63	TBC
979141	UC	RWBA_24_0002	UNCLASSIFIED ROAD TO THEBALLARDS ASH FARM AT BALLARDS ASH	WHOLE EXTENT		UNDER REVIEW	140	TBC

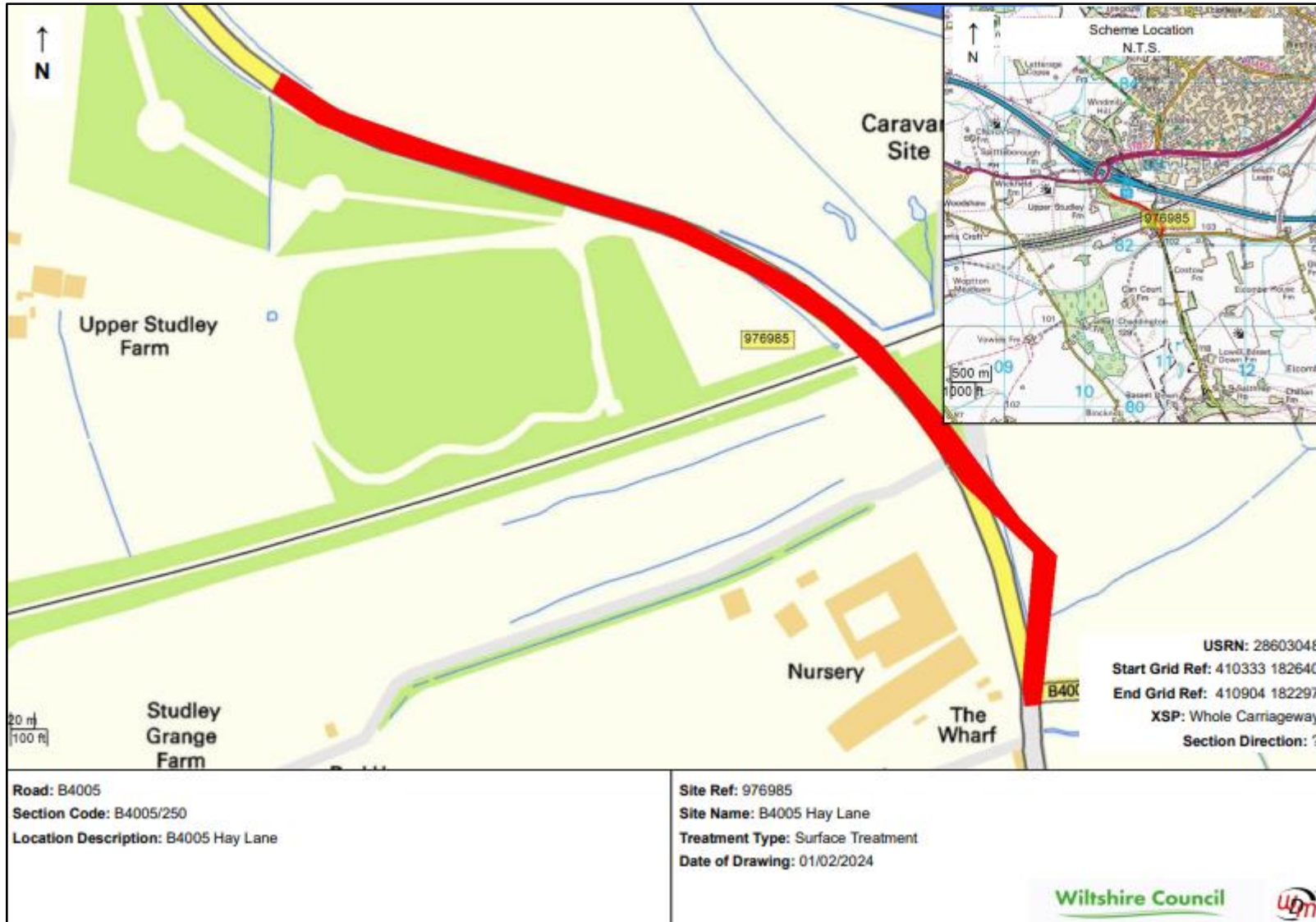
Site Plans for Proposed 2024/25 Schemes

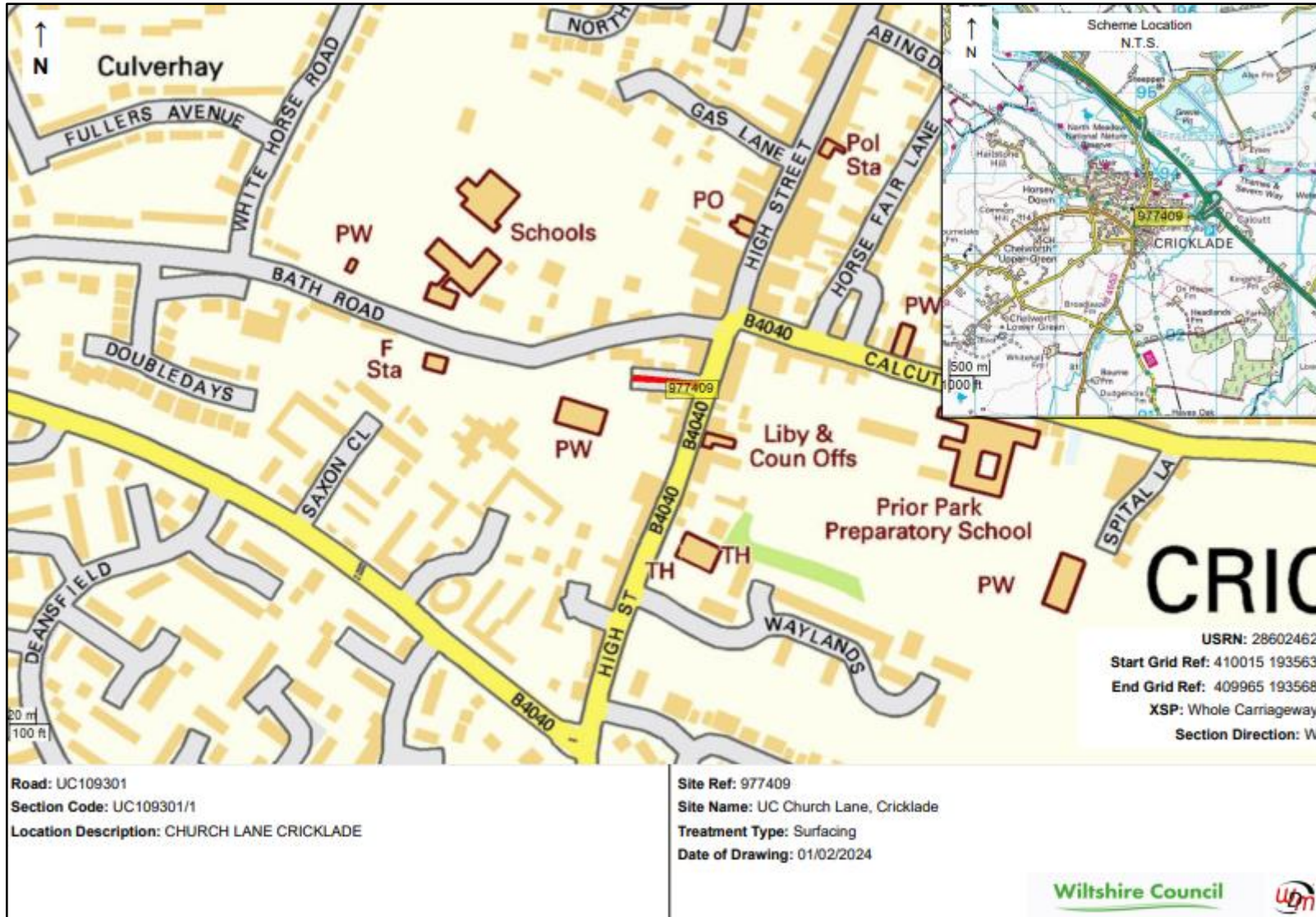
Royal Wootton Bassett and Cricklade Area Board











Wiltshire Highways
Maintenance Programme
Salisbury Area Board
2024/25 – 2029/30
Version 1

Please note that this programme may be subject to change.

SALISBURY AREA BOARD

ID	Road number	lifecycle number	General description	Description from	Description to	Treatment	Length	Year
976210	A338	SALI_20_0001	DOWNTON ROAD (BRITFORD RD) PHASED OVER 3 YEARS	COOMBE ROAD	LOWER ROAD	SURFACING	1100	2024/25
977089	C368	SALI_20_0011	C368 CHURCHFIELDS ROAD, SALISBURY (dependent on Salisbury Station works)	LOWER ROAD	MILL ROAD	MILES MACADAM	TBC	2024/25
977191	UC	SALI_24_0006	ELM GROVE ROAD	WESSEX RD WEST	KELSEY RD	MICRO ASPHALT	320	2024/25
977421	C329	SALI_21_0011	UC- NEW CANAL, SALISBURY			SURFACING	TBC	2024/25
977436	UC	SALI_25_0002	SKEW BRIDGE ROAD SALISBURY	LOWER ROAD	BRICK LANE	MICRO ASPHALT	990	2024/25
979147	UC	SALI_22_0006	WESTERN WAY	PEMBROKE ROAD	STANLEY LITTLE ROAD	SURFACING	600	2024/25
979148	UC	SALI_22_0007	THE VALLEY	ST MICHAELS ROAD	OLIVIER CLOSE	SURFACING	300	2024/25
979223	UC	SALI_26_0001	MARINA ROAD (OFF TOLLGATE RD) SALISBURY	TOLLGATE RD	END	MICRO ASPHALT	149	2024/25
979224	UC	SALI_26_0002	WILMAN WAY AND THOMPSON CLOSE SALISBURY	ANDREWS WAY	END	MICRO ASPHALT	400	2024/25
976842	C287	SALI_20_0002	OLD CASTLE ROAD	JUNCTION A345 CASTLE HILL	C287 CASTLE HILL	SPECIALIST CONTRACTOR	344	2025/26
976879	C371	SALI_22_0011	RAMPART ROAD	KELSEY HILL	MILFORD HILL	SURFACING	300	2025/26

Please note that this programme may be subject to change.

SALISBURY AREA BOARD

ID	Road number	lifecycle number	General description	Description from	Description to	Treatment	Length	Year
977429	UC	SALI_23_0007	UC NORTH STREET, SOUTH STREET, EAST STREET , WEST STREET AND DEWS ROAD			SURFACING	393	2025/26
977431	UC	SALI_23_0003	NORFOLK ROAD, SALISBURY			SURFACING	213	2025/26
977432	UC	SALI_23_0002	HIGHBURY AVENUE, SALISBURY (CARRIAGEWAY REPAIRS)			CARRIAGEWAY REPAIRS	414	2025/26
979157	U/C	SALI_22_0013	OLD HARNHAM ROAD	NEW HARNHAM ROAD	AYLESWADE ROAD	SURFACING	226	2025/26
1009343	UC132905	SALI_21_0003	FARADAY ROAD, CHURCHFIELDS	CHURCHFIELDS ROAD	END	MILES MACADAM	500	2025/26
976184	A3094	SALI_24_0004	HARNHAM AND NEW HARNHAM ROAD	END OF DUAL	JUNC A338 RBT	SURFACING	900	2026/27
977184	UC	SALI_23_0013	FOLLY LANE SALISBURY	DEVIZES RD	ST GREGORYS RD	SURFACING	390	2026/27
977433	UC	SALI_23_0005	HADRIANS CLOSE, SALISBURY			SURFACING	70	2026/27
977435	UC	SALI_23_0006	ASHFIELD ROAD, SALISBURY			SPECIALIST CONTRACTOR	260	2026/27
979152	UC	SALI_22_0008	ALEXANDRA CLOSE	ROMAN ROAD	END	SURFACING	80	2026/27
979161	UC	SALI_23_0011	GREENCROFT STREET	BEDWIN STREET	WINCHESTER ST	SURFACING	270	2026/27
979218	UC	SALI_24_0003	ST ANNE STREET	FULL EXTENTS		SURFACING	350	2026/27

Please note that this programme may be subject to change.

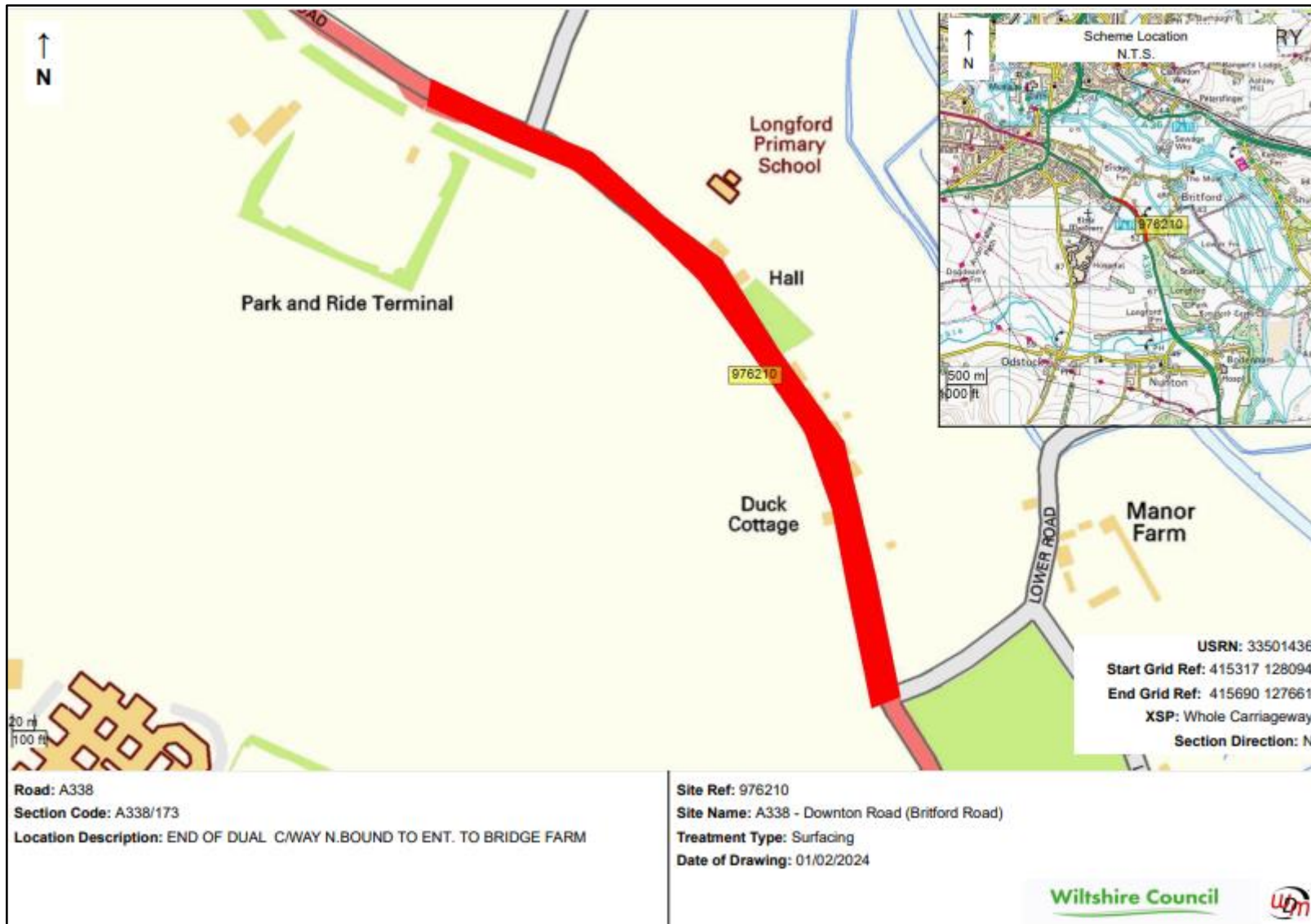
SALISBURY AREA BOARD

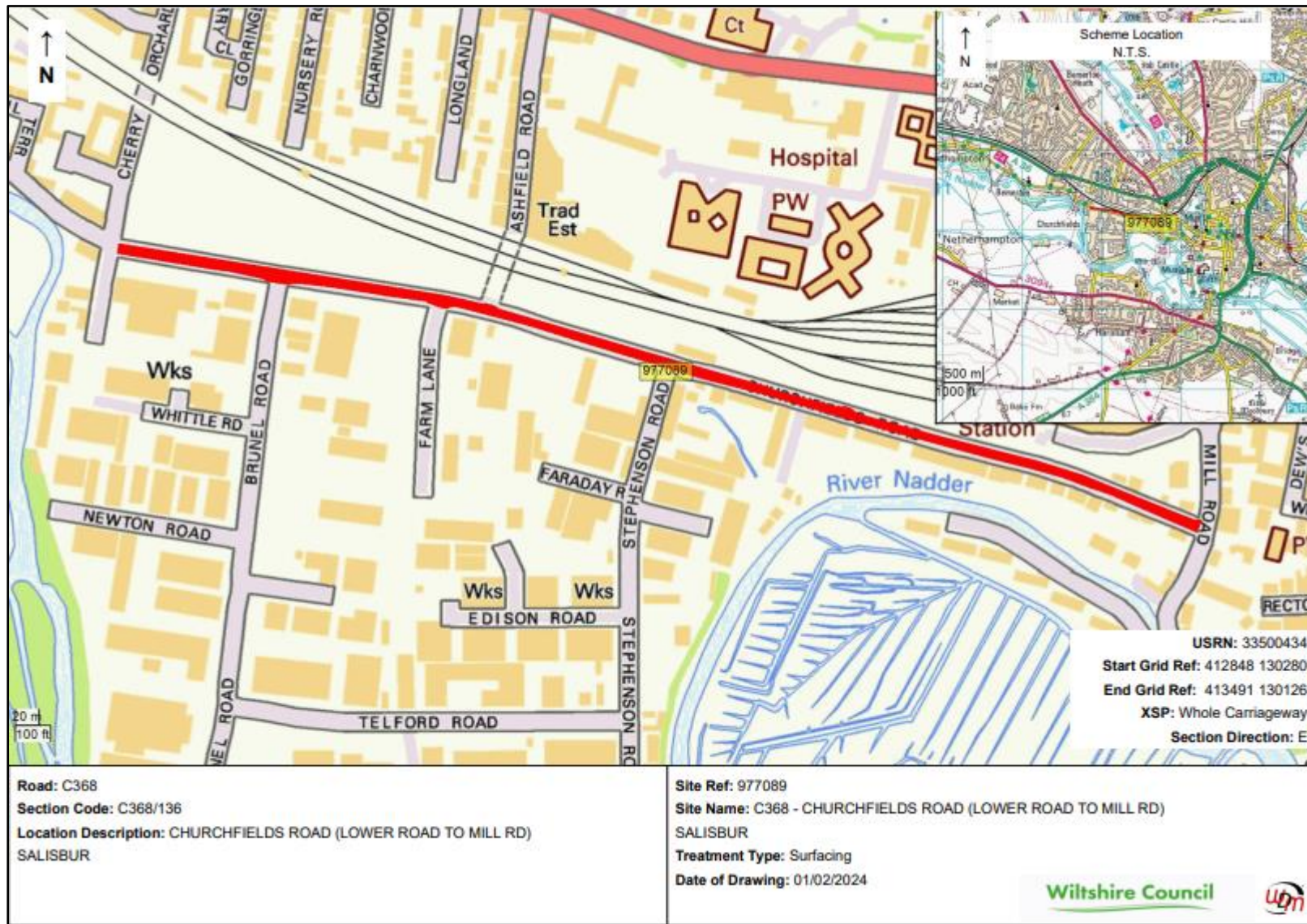
ID	Road number	lifecycle number	General description	Description from	Description to	Treatment	Length	Year
976306	A345	SALI_24_0007	A345 - WATERS RD TO OLD CASTLE ROAD SALISBURY	U/C, WATERS ROAD	C287, OLD CASTLE ROAD	SURFACING	1790	2027/28
977090	C369	SALI_25_0003	NEW STREET SALISBURY	HIGH STREET	CATHERINE STREET	SURFACING	270	2027/28
979158	UC	SALI_22_0016	BRITFORD LANE WEST	NEW BRIDGE ROAD	END	SURFACING	100	2027/28
979226	UC	SALI_26_0004	CHISELBURY GROVE (OFF OLD BLANDFORD RD) SALISBURY	OLD BLANDFORD RD	ENDS FULL EXTENTS	SURFACING	177	2027/28
979316	C368	SALI_25_0007	HARCOURT BRIDGE AND CRANE BRIDGE ROAD	CRANE LODGE	HARCOURT TERRACE INC JUNCTION AREA	SURFACING	201	2027/28
976393	A354	SALI_21_0001	A354 - OLD BLANDFORD RD TO BOUVERIE RBT	BOUVERIE ROUNDABOUT	JUNCTION ANDREWS WAY	UNDER REVIEW	210	TBC
979050	A338	SALI_24_0002	ST NICHOLAS / EXETER STREET ROUNDABOUT			UNDER REVIEW	190	TBC

Please note that this programme may be subject to change.

Site Plans for Proposed 2024/25 Schemes

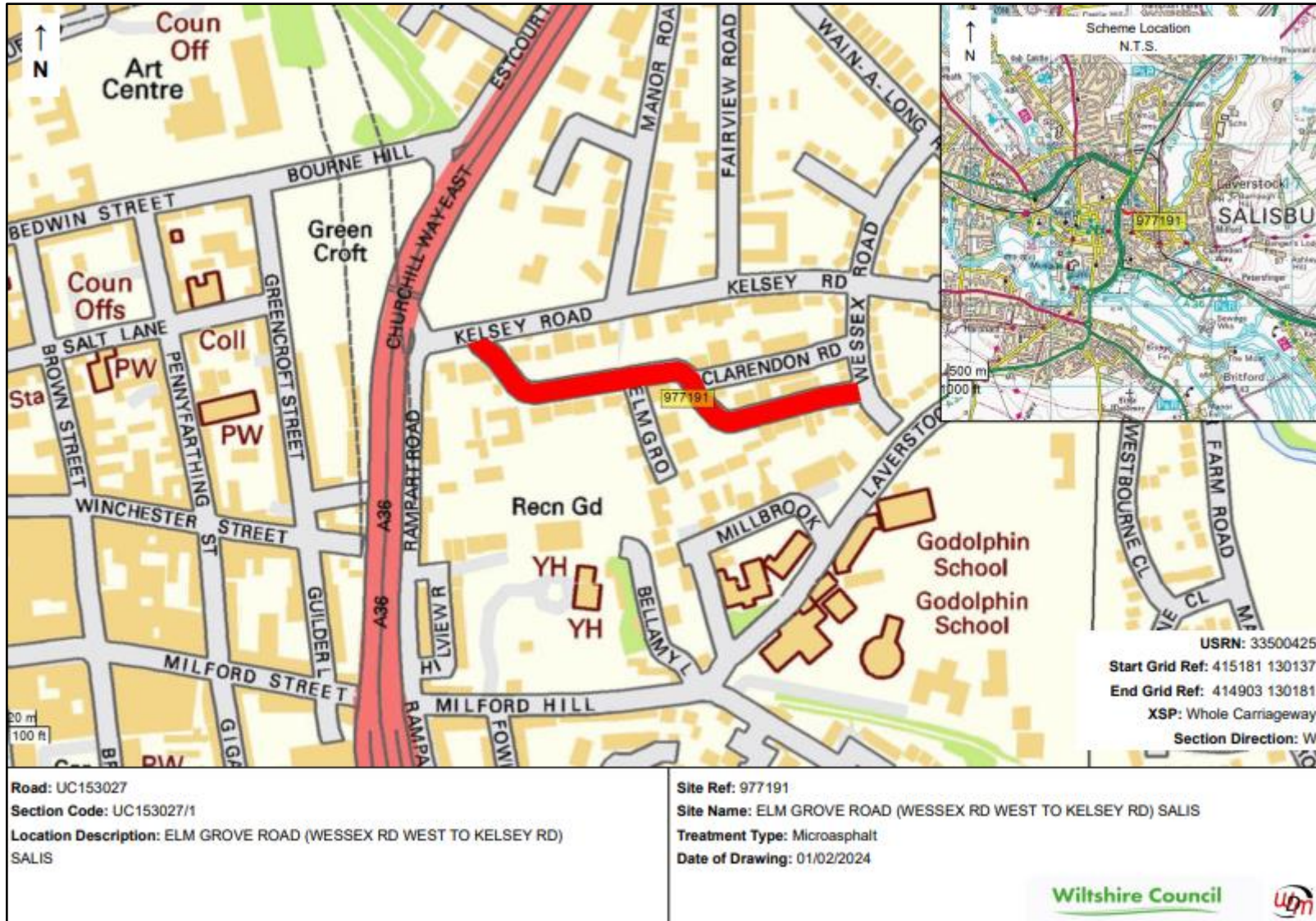
SALISBURY AREA BOARD

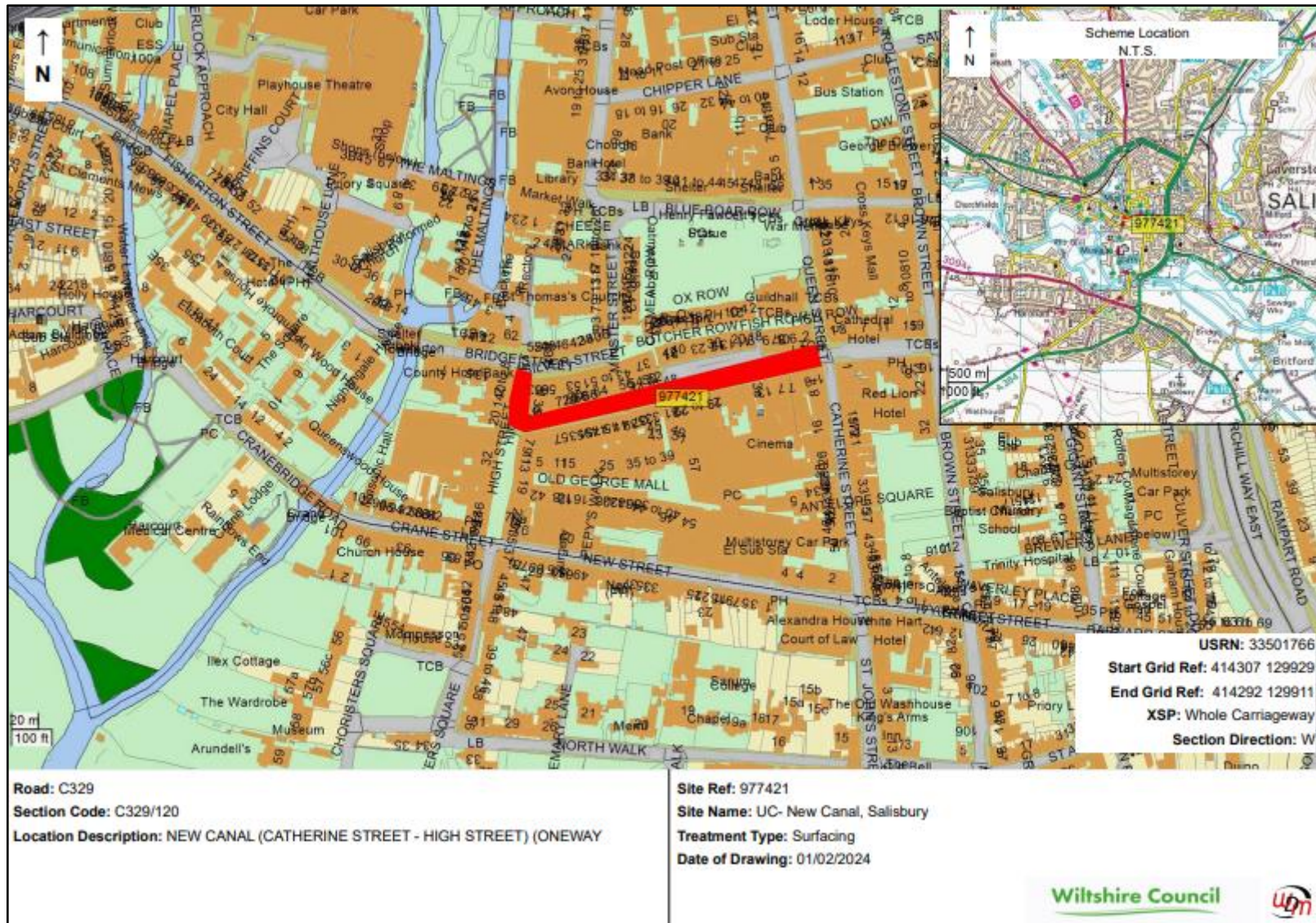




Road: C368
 Section Code: C368/136
 Location Description: CHURCHFIELDS ROAD (LOWER ROAD TO MILL RD)
 SALISBUR

Site Ref: 977089
 Site Name: C368 - CHURCHFIELDS ROAD (LOWER ROAD TO MILL RD)
 SALISBUR
 Treatment Type: Surfacing
 Date of Drawing: 01/02/2024





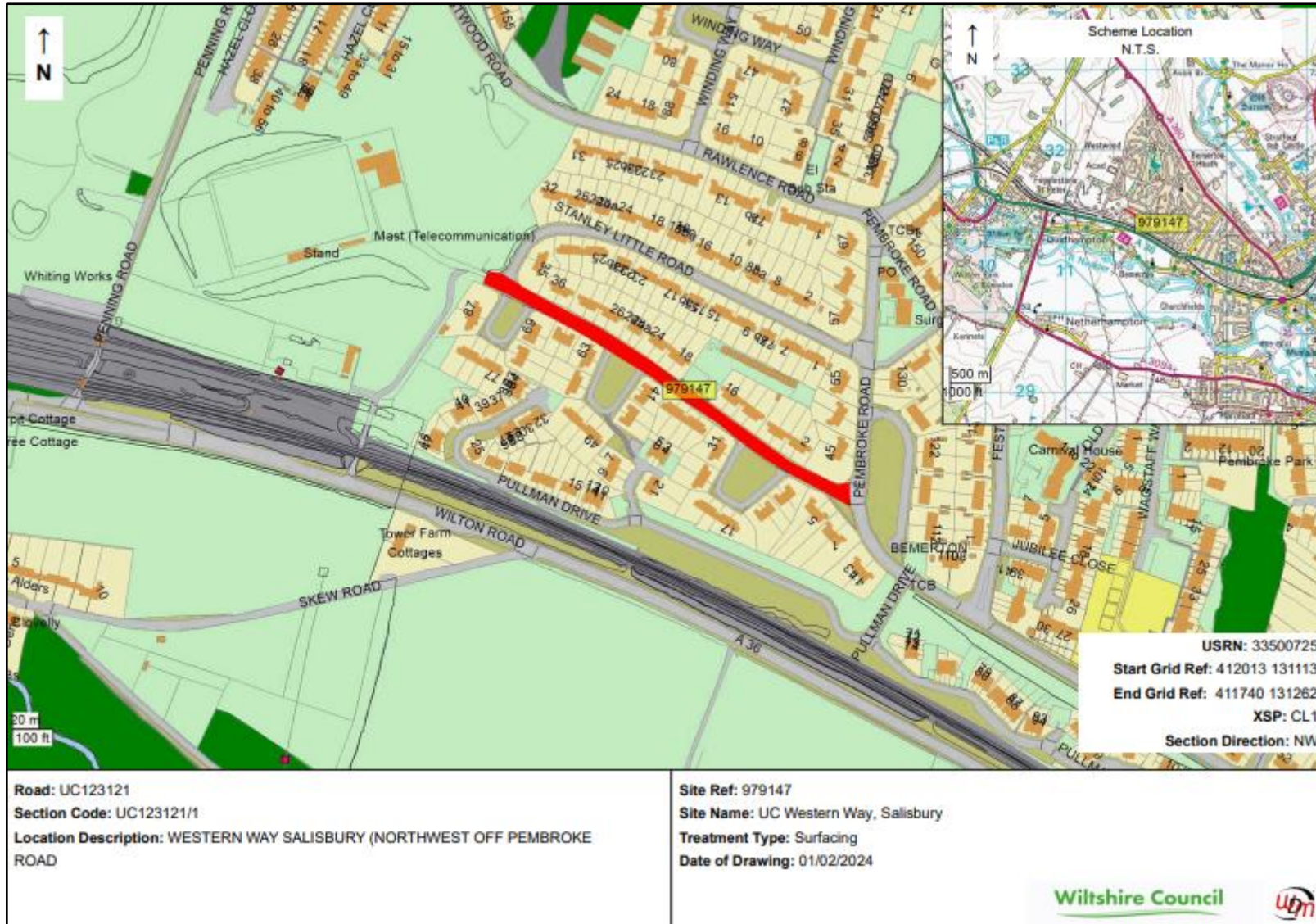
Road: C329
Section Code: C329/120
Location Description: NEW CANAL (CATHERINE STREET - HIGH STREET) (ONEWAY)

Site Ref: 977421
Site Name: UC- New Canal, Salisbury
Treatment Type: Surfacing
Date of Drawing: 01/02/2024

USRN: 33501766
Start Grid Ref: 414307 129929
End Grid Ref: 414292 129911
XSP: Whole Carriageway
Section Direction: W



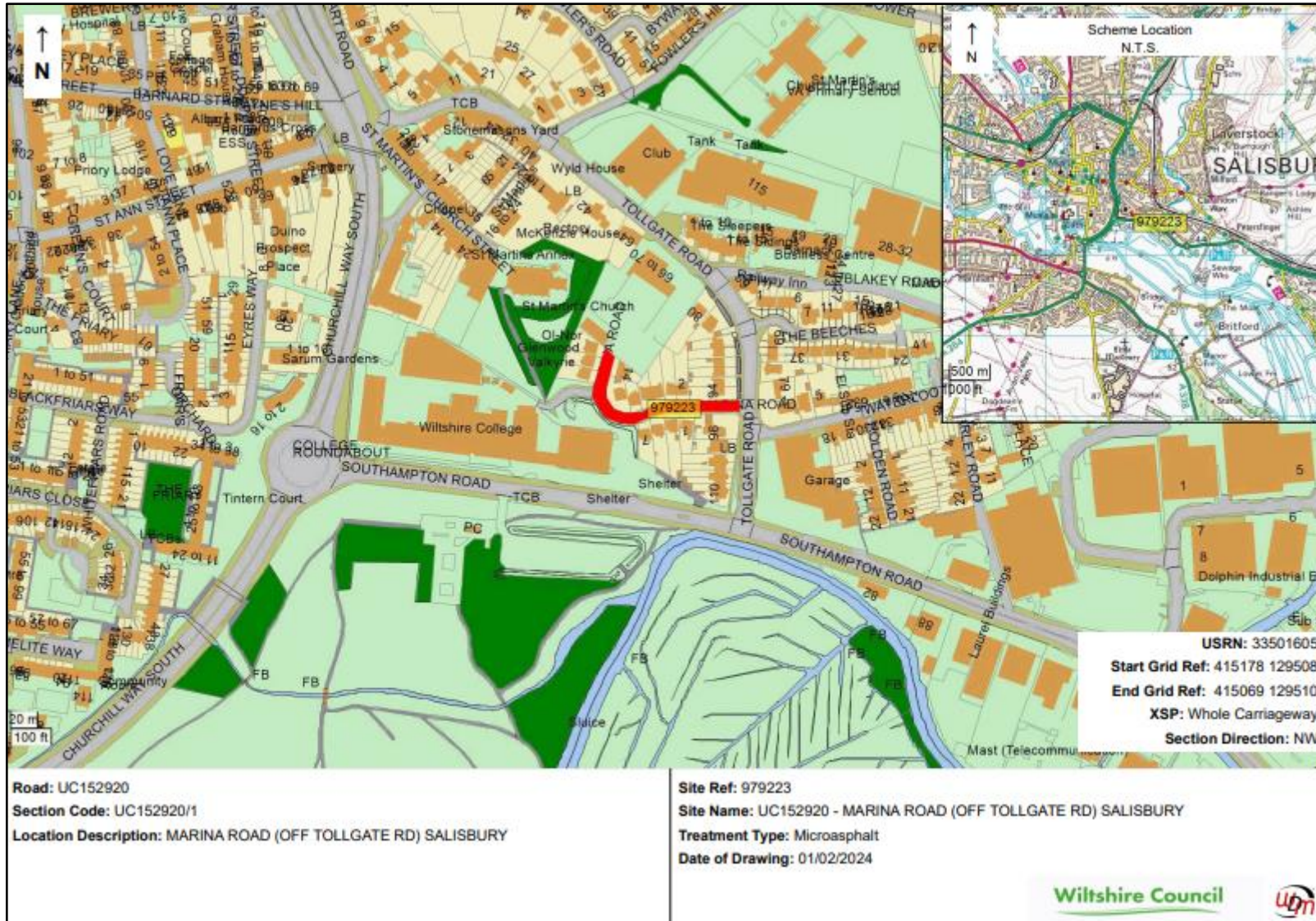


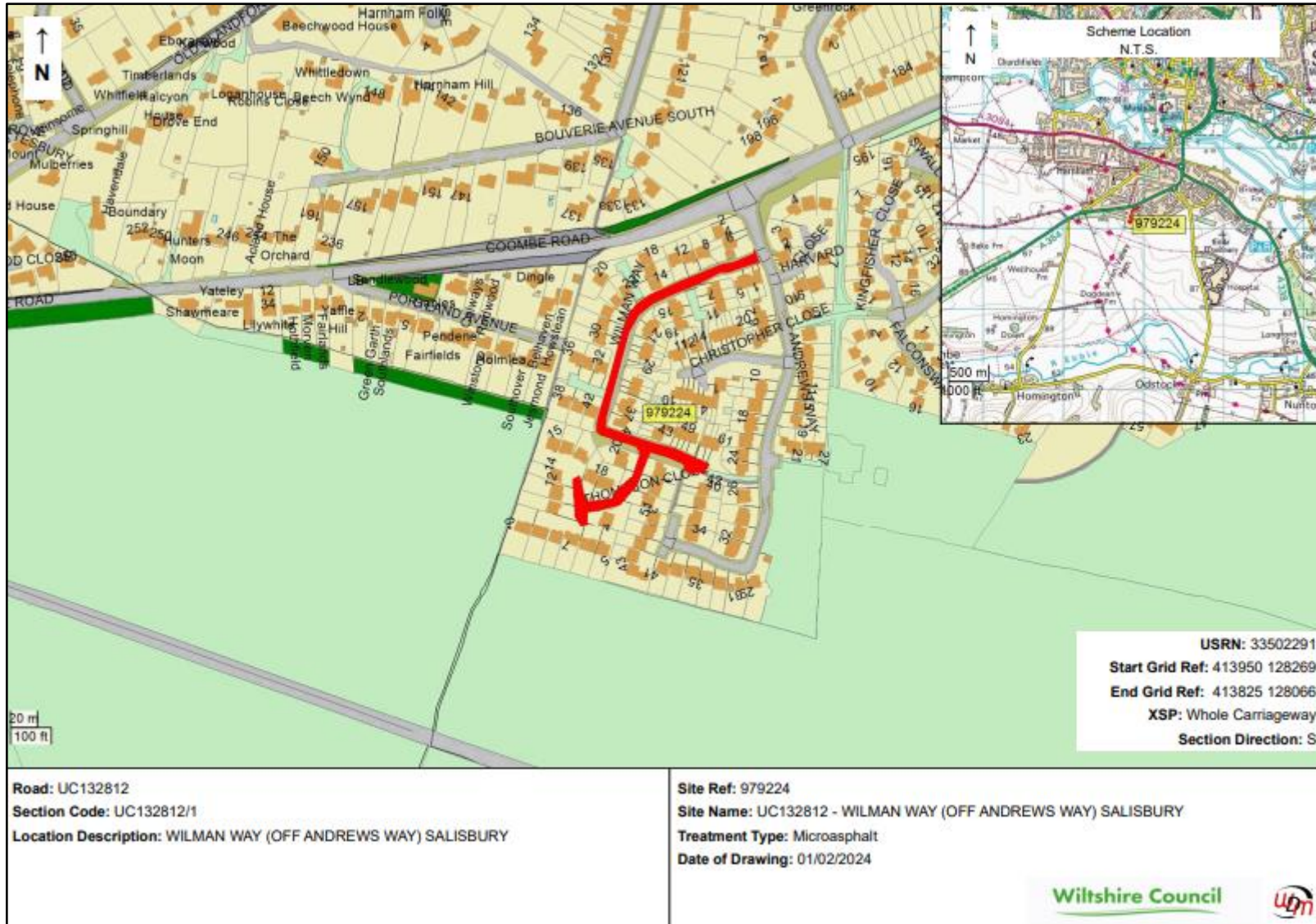


Road: UC123121
 Section Code: UC123121/1
 Location Description: WESTERN WAY SALISBURY (NORTHWEST OFF PEMBROKE ROAD)

Site Ref: 979147
 Site Name: UC Western Way, Salisbury
 Treatment Type: Surfacing
 Date of Drawing: 01/02/2024







Road: UC132812
 Section Code: UC132812/1
 Location Description: WILMAN WAY (OFF ANDREWS WAY) SALISBURY

Site Ref: 979224
 Site Name: UC132812 - WILMAN WAY (OFF ANDREWS WAY) SALISBURY
 Treatment Type: Microasphalt
 Date of Drawing: 01/02/2024

**Wiltshire Highways
Maintenance Programme
South West Wiltshire Area Board
2024/25 – 2029/30
Version 1**

SOUTH WEST WILTSHIRE AREA BOARD

ID	Road number	lifecycle number	General description	Description from	Description to	Treatment	Length	Year
976158	A30	SWWI_20_0001	SHAFTESBURY ROAD, WILTON	ST JOHNS COURT	WESTERN SPEED LIMIT CHANGE	SURFACING	800	2024/25
976561	B3089	SWWI_23_0003	B3089 STAGGER CROSS TO BARFORD ST MARTIN	STAGGER	FONTHILL	SURFACE DRESSING	TBC	2024/25
976863	C326	SWWI_22_0003	BACK LANE BOWERCHALKE			CARRIAGEWAY REPAIRS	1237	2024/25
977056	C277	SWWI_23_0002	C277 SANDHILLS ROAD - TEFFONT MAGNA TO DINTON	30 MPH C277 EAST OF TEFFONT MAGNA	C64/C277 THE HANGING	SURFACE DRESSING	3517	2024/25
977057	C279	SWWI_22_0004	DUKES LANE/BUTTS LANE KILMINGTON			SURFACE DRESSING	2373	2024/25
977255	UC813002	SWWI_22_977255	WHITE HILL LANE MERE	WOODLANDS ROAD TO	HORSINGTON LANE (MERE)	CARRIAGEWAY REPAIRS	TBC	2024/25
979045	UC942906	SWWI_21_0010	CHURCHILL ESTATE	WEAVELAND RD	VICARAGE RD	MICRO ASPHALT	452	2024/25
979052	UC	SWWI_21_0008	BELLS LANE ZEALS			SURFACE DRESSING	2185	2024/25
979749	C310	SWWI_24_0007	CALLE HILL SEMLEY	JUNCTION C62 SEMLEY	WINCOMBE LODGE	SURFACING	1424	2024/25
1006636	C43	SWWI_24_1006636	FONTHILL PARK	C25 XRDS (BECKFORD ARMS)	UC FONTHILL PARK	SURFACING	616	2024/25

Please note that this programme may be subject to change.

SOUTH WEST WILTSHIRE AREA BOARD

ID	Road number	lifecycle number	General description	Description from	Description to	Treatment	Length	Year
977061	C295	SWWI_25_0005	C295 - C312 TO UC TO PECKONS HILL	JUNCTION UC TO PECKONS HILL	JUNCTION C312	SURFACE DRESSING	566	2025/26
977305	UC	SWWI_25_0007	BROAD OAK FARM LANE	BROAD OAK FARM	NORTH T JUNCTION	SURFACE DRESSING	730	2025/26
977331	UC	SWWI_21_0006	LAGPOND LANE, CHICKSGROVE	LARKHAMS FARM	LOWER CHICKSGROVE	SURFACE DRESSING	2660	2025/26
979040	A30	SWWI_25_0001	A30 COUNTY BOUNDARY TO LUDWELL	COUNTY BOUNDARY	LUDWELL CORONATION CLOSE	SURFACE DRESSING	2430	2025/26
979175	U3160	SWWI_21_0002	TOLLARD PARK	WILTSHIRE ROAD	TOLLARD ROYAL	SURFACING	1645	2025/26
979212	UC	SWWI_23_0006	BLIND LANE ANSTY	UC JUNCTION	C25 HIGHSTREET	UNDER REVIEW	230	2025/26
976154	A30	SWWI_25_0010	A30 WILTON ROAD	BARFORD ST MARTIN	BURCOMBE	SURFACE DRESSING	1480	2026/27
976755	C12	SWWI_25_0008	C12 EBBESBOURNE WAKE TO E END FIFIELD BAVANT	EBBESBOURNE WAKE	C64 JUNCTION TO FOVANT	SURFACE DRESSING	2390	2026/27
977008	B3089	SWWI_24_0001	B3089 MAPPERTON HILL / GILLINGHAM ROAD	COUNTY BOUNDARY	SLODBROOK LANE	SURFACING	680	2026/27
977073	C326	SWWI_24_0002	QUIDHAM STREET	C65 SHEPPARDS CROFT	TO C326/C326 T JUNC	UNDER REVIEW	550	2026/27
977298	UC	SWWI_26_0003	ROAD TO THE HAVEN / ROOSTERS SE OF BARKERS HILL DONHEAD	BERRY WOOD LANE	ST BARTHOLOMEWS STREET	SURFACE DRESSING	360	2026/27

Please note that this programme may be subject to change.

SOUTH WEST WILTSHIRE AREA BOARD

ID	Road number	lifecycle number	General description	Description from	Description to	Treatment	Length	Year
977299	UC	SWWI_26_0004	GUTCH COMMON - C299 BROAD OAK FARM	UC Y JUNC GUTCH COMMON	UC/C299 EAST OF BROAD OAK FARM	SURFACE DRESSING	360	2026/27
976145	A30	SWWI_26_0006	A30 SUTTON HILL (BUXBURY FARM) TO BARFORD HEATH	SUTTON HILL (BUXBURY FARM)	BARFORD HEATH	SURFACE DRESSING	7370	2027/28
976575	B3089	SWWI_26_0007	B3089 DINTON TO BARFORD ST MARTIN	EAST 40 MPH DINTON	30 MPH BARFORD ST MARTIN	SURFACE DRESSING	3100	2027/28
976973	C10	SWWI_24_0006	TOWNS END WYLYE	A303 SLIP ON OFF WESTBOUND	C64 HIGH STREET	SURFACING	725	2027/28
977062	C297	SWWI_24_0005	KNOWL HOVIS BAKERY	PIMPERLEAZE ROAD	C305 PARK CORNER FARM	SURFACING	1440	2027/28
977259	UC	SWWI_26_0008	LIMPERS HILL (MERE) SE TO CAUSEWAY FARM	THE PAX	END OF ADOPTED EXTENT	SURFACING	280	2027/28
979054	UC	SWWI_24_0004	GLASSES LANE	A30	SUTTON ROAD	UNDER REVIEW	870	2027/28
979082	C317	SWWI_24_0003	SUTTON HILL	A30 BUXBURY FARM	RECTORY ROAD	UNDER REVIEW	1560	2027/28
979307	UC	SWWI_25_0009	ZEALS RISE	PORTNELLS LANE	END ZEALS RISE	SURFACING	550	2027/28
977286	UC	SWWI_FF_977286	HART HILL FARM STUD LANE	A350 HART HILL FARM	T JUNCTION SE OF EDE LAKE FARM	CARRIAGEWAY REPAIRS	310	2028/29
979225	C57	SALI_26_0003	THE AVENUE WILTON	MARCHMENT CLOSE	JUNCTION A360	SURFACING	2025	2028/29
976573	B3089	SWWI_FF_976573	B3089 - C24 TO 40 MPH DINTON	JUNCTION C24	40MPH DINTON	UNDER REVIEW	180	TBC

Please note that this programme may be subject to change.

SOUTH WEST WILTSHIRE AREA BOARD

ID	Road number	lifecycle number	General description	Description from	Description to	Treatment	Length	Year
977063	C308	SWWI_23_0001	CRATE LANE STREET LANE LOOP			SPECIALIST CONTRACTOR	4831	TBC
977153	UC003802	SWWI_FF_977153	ENTRANCE THE DOWER HOUSE EAST AND SOUTH TO A36			SPECIALIST CONTRACTOR	250	TBC
977241	UC773102	SWWI_FF_977241	PORTNELLS LANE TO UC AT EDEN GROVE	UC South off Portnells Lane	UC JUNCTION Eden Grove	UNDER REVIEW	400	TBC
977279	UC852801	SWWI_25_0003	PITTS LANE (EAST OFF C308) SEDGEHILL			SPECIALIST CONTRACTOR	740	TBC
977290	UC872901	SWWI_26_0009	FRIARS HAYES LANE (C307 WEST TO FRIARS HAYES FARM)			SPECIALIST CONTRACTOR	780	TBC
979055	UC823201	SWWI_21_0009	UC OFF BURTON LANE, MERE	EAST OFF C303 SOUTH OF HONEYDEW COTTAGE MERE		SPECIALIST CONTRACTOR	149	TBC
979213	A30	SWWI_23_0005	MINSTER STREET A30 - NORTH ST TO WILTON RBT.	NORTH ST	WILTON RBT.	UNDER REVIEW	456	TBC
979216	UC	SWWI_26_0005	WATERY LANE DONHEAD ST MARY	LOWER WINCOMBE LANE	C61 NEAR BRUIN HOUSE	CARRIAGEWAY REPAIRS	1166	TBC
979217	C307	SWWI_26_0010	C307 - 30 MPH LIMIT EAST KNOYLE TO C305 UNDERHILL			SPECIALIST CONTRACTOR	4831	TBC
1005873	UC942908	SWWI_22_0011	TEMPERANCE ROW AND THE QUARRY TISBURY	C25 HINDON LANE	WEAVELAND ROAD (TISBURY)	SPECIALIST CONTRACTOR	232	TBC

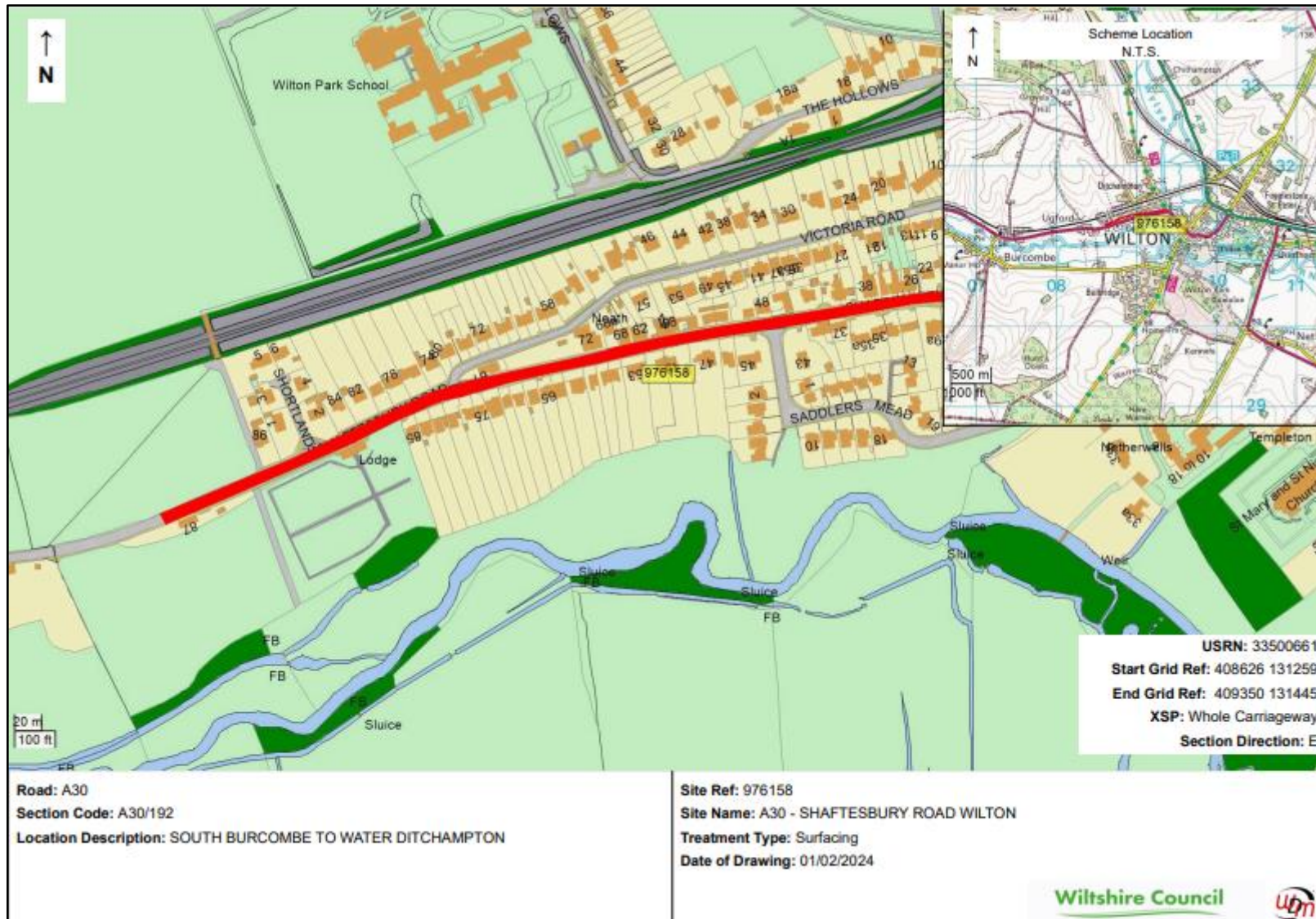
Please note that this programme may be subject to change.

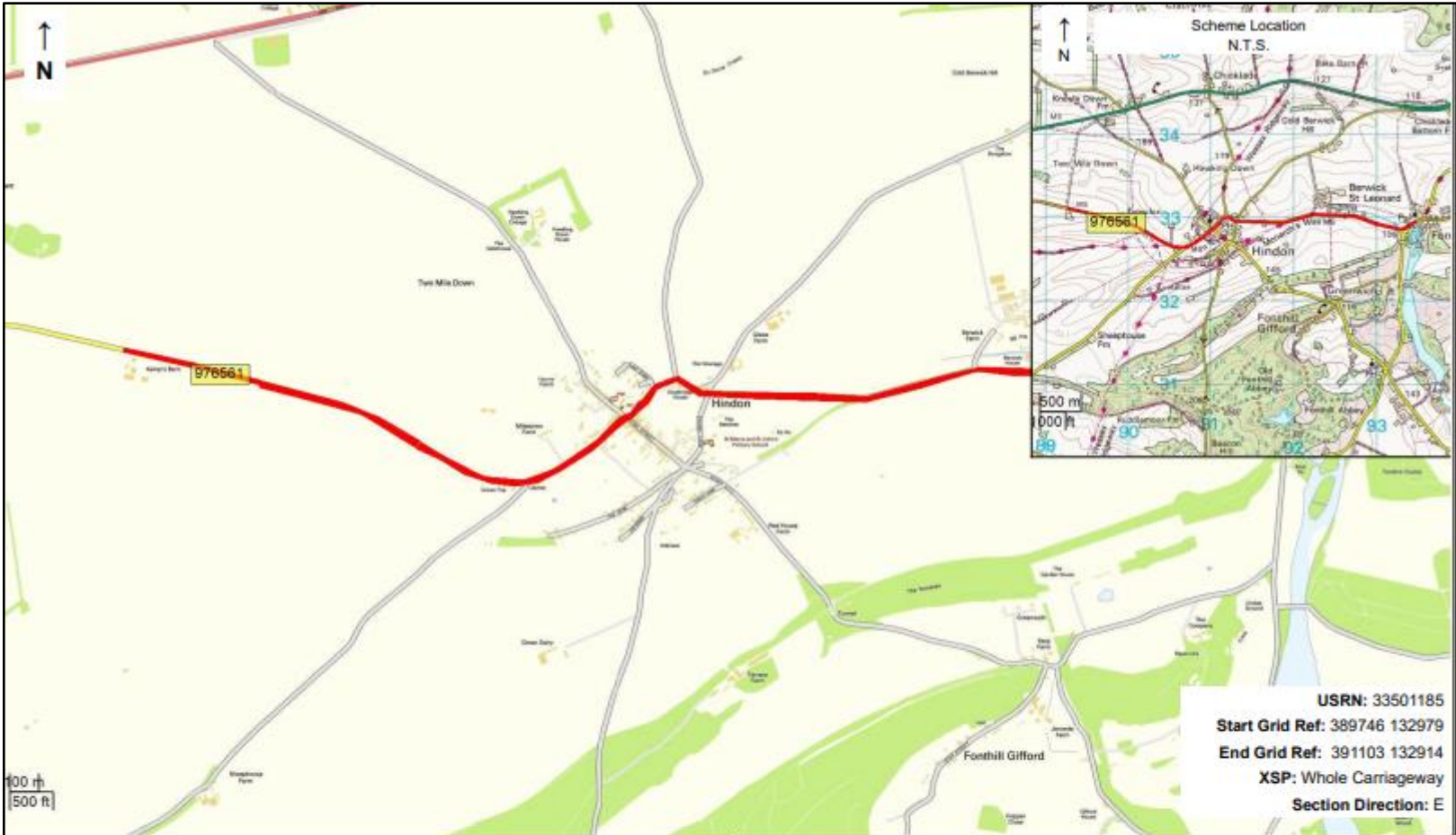
SOUTH WEST WILTSHIRE AREA BOARD

ID	Road number	lifecycle number	General description	Description from	Description to	Treatment	Length	Year
1006580	C320	SWWI_FF_1006580	SALISBURY RACECOURSE ROAD	UC ROMAN ROAD NORTH	OLD SHAFTESBURY DROVE	UNDER REVIEW	3891	TBC

Please note that this programme may be subject to change.

Site Plans for Proposed 2024/25 Schemes

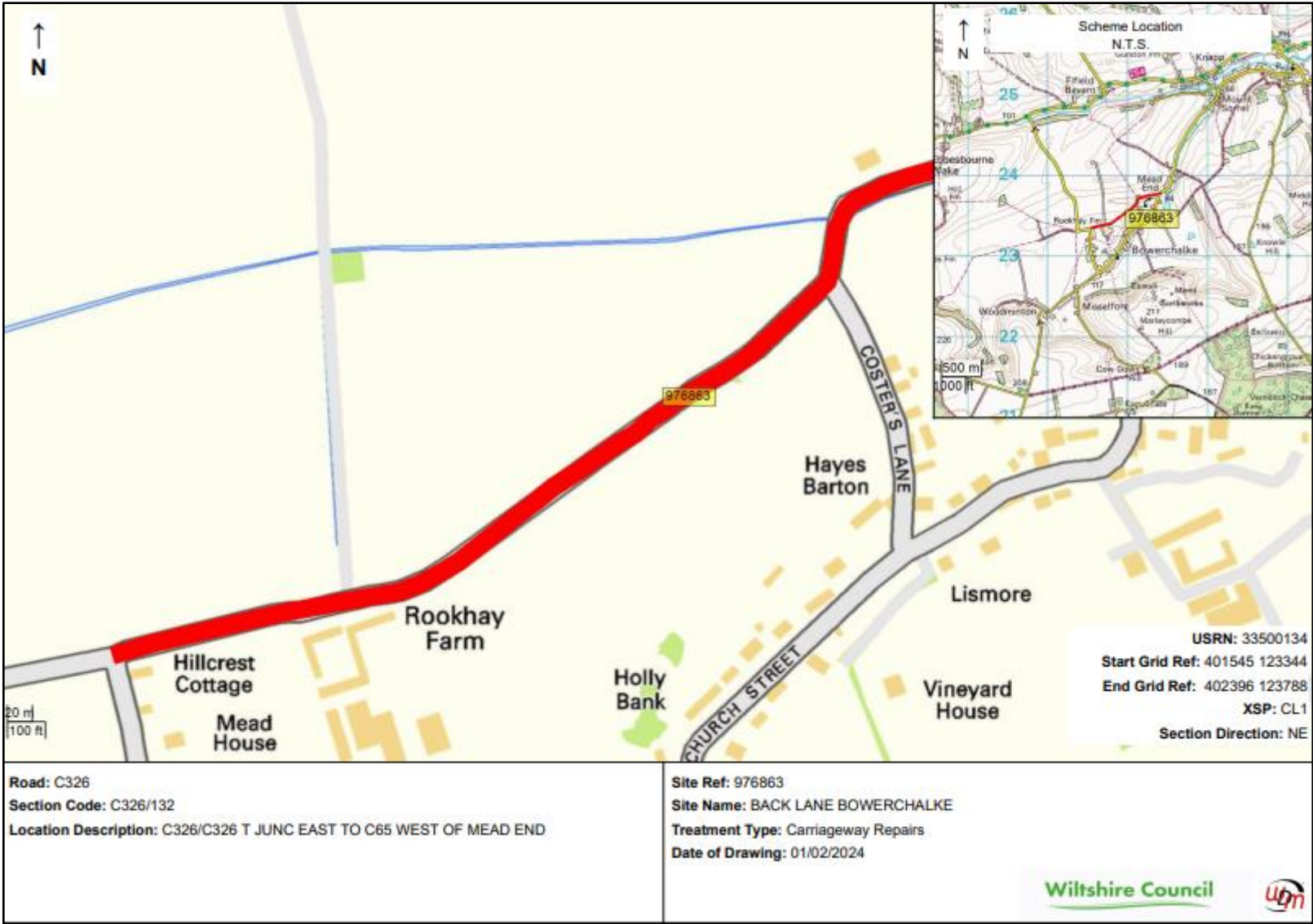


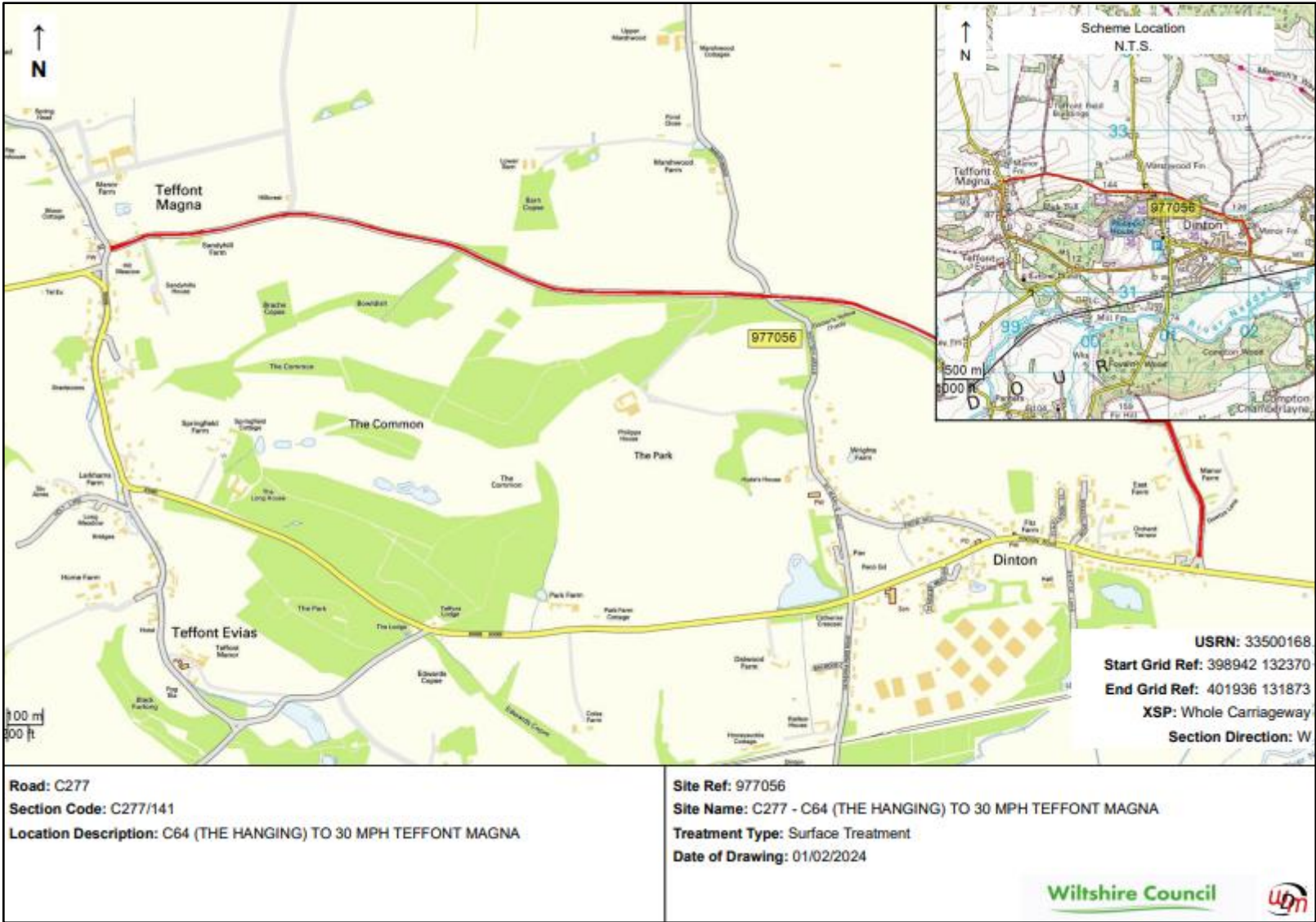


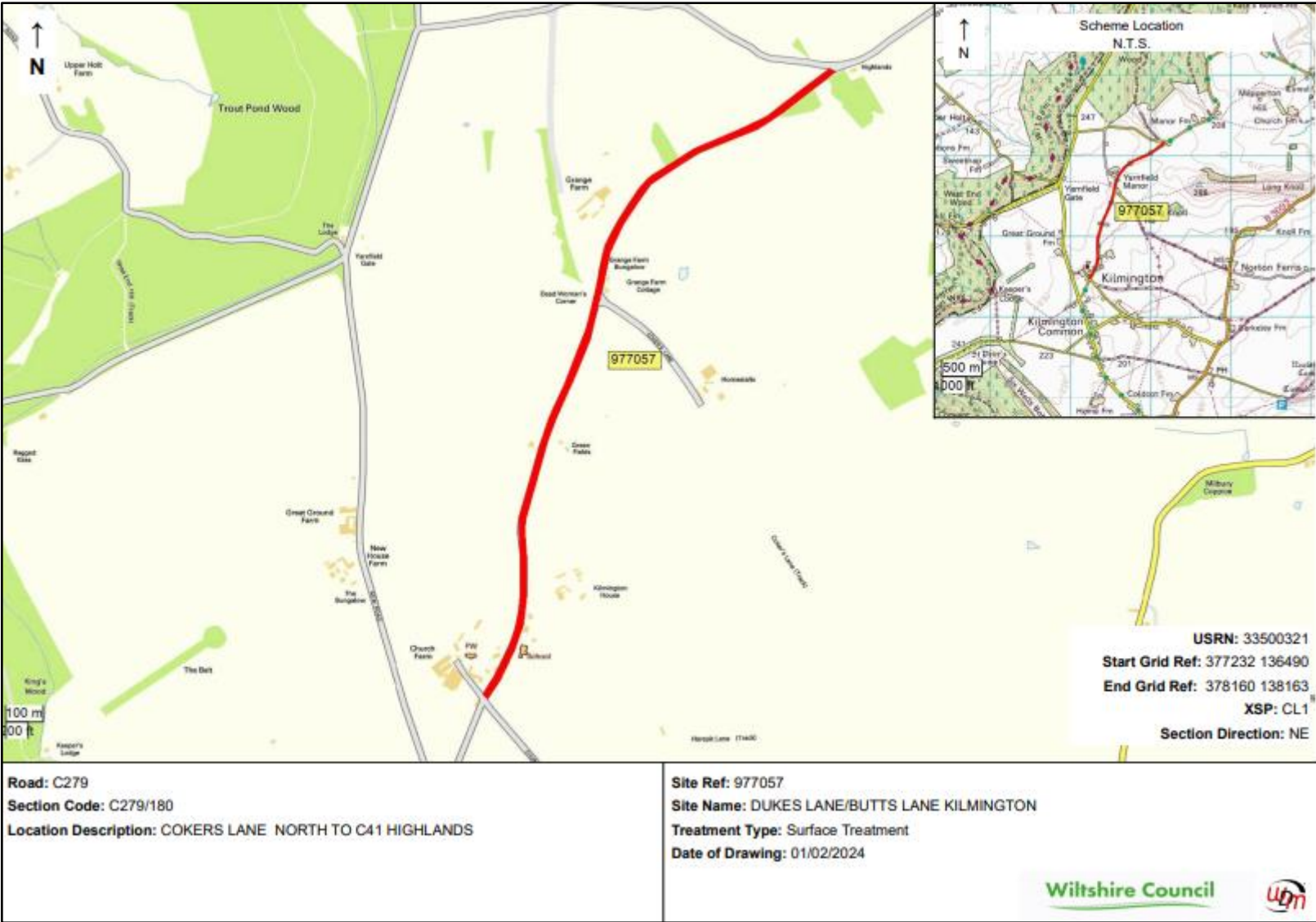
Road: B3089
Section Code: B3089/131
Location Description: A350 TWO MILE DOWN TO 30 MPH HINDON

Site Ref: 976561
Site Name: B3089 - Stagger Cross to Barford St Martin
Treatment Type: Surface Treatment
Date of Drawing: 01/02/2024

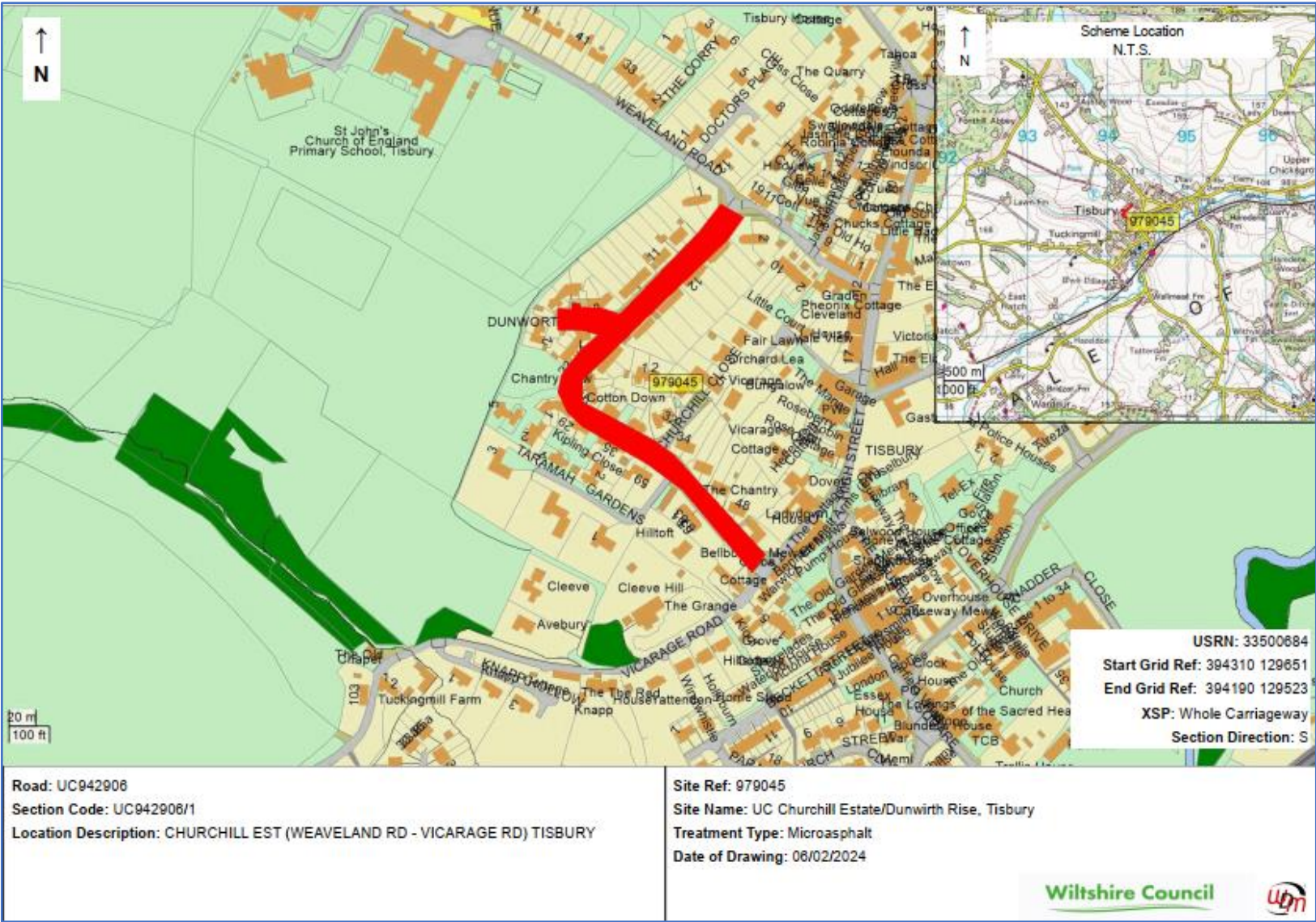
Wiltshire Council 

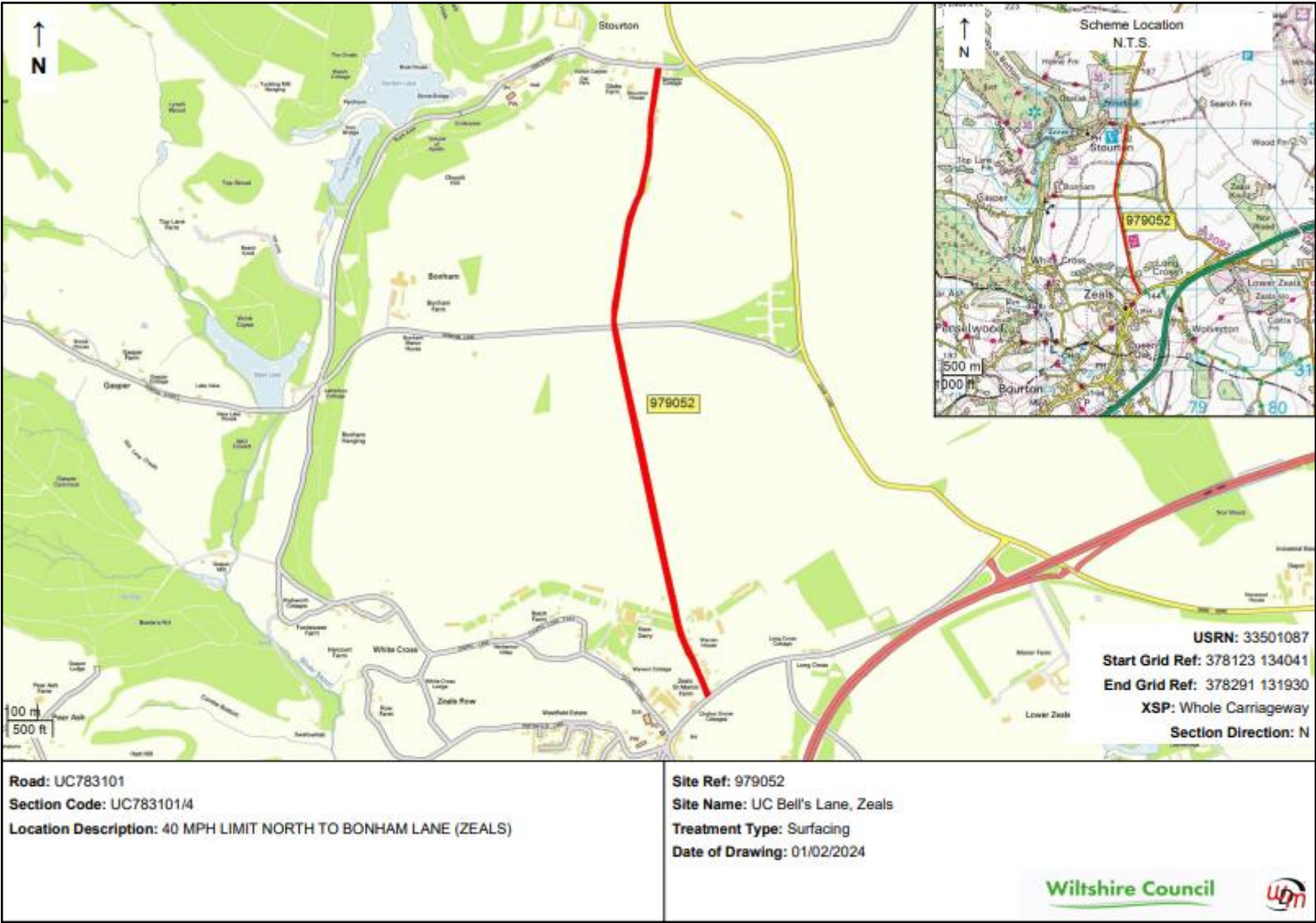


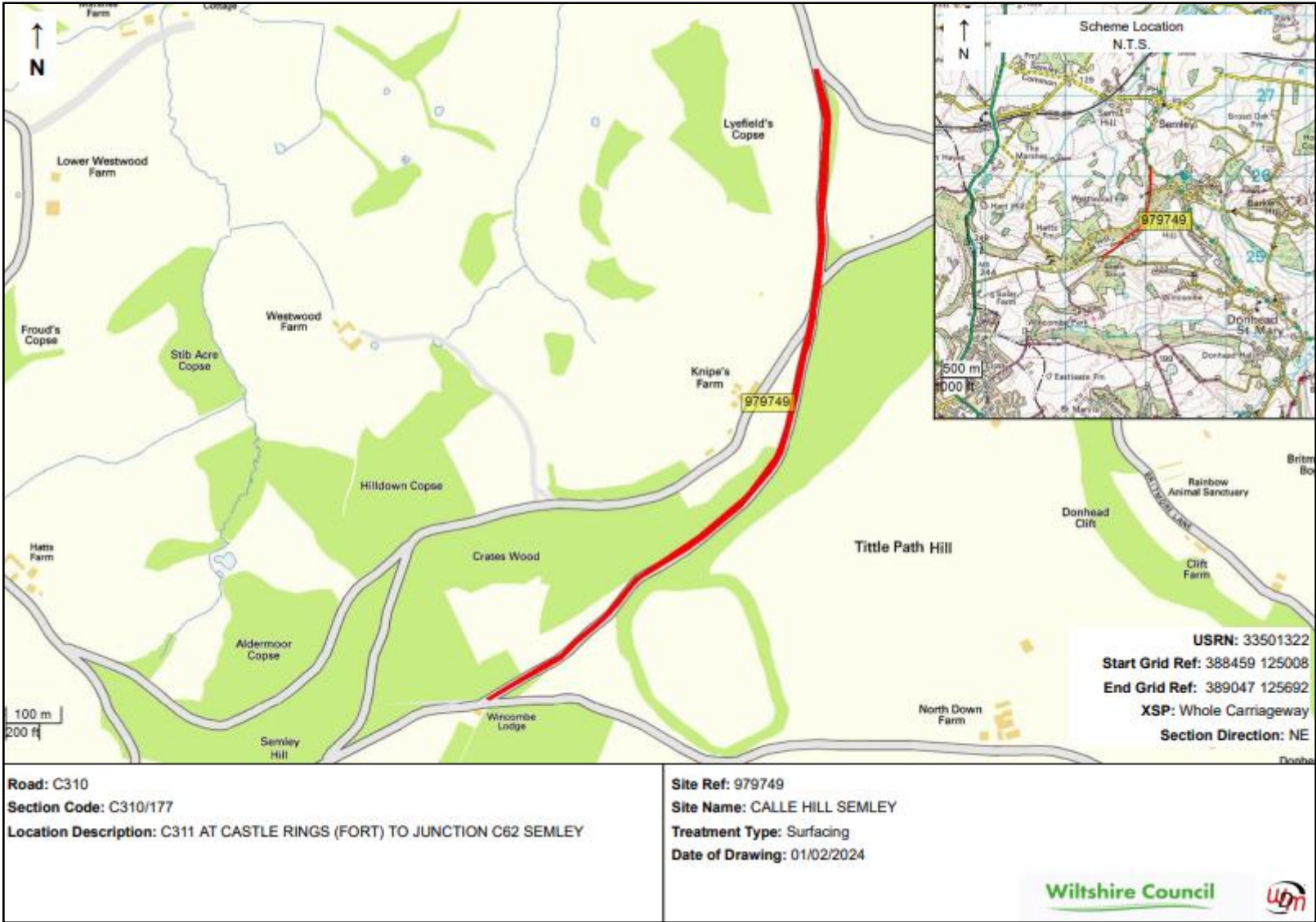












USRN: 33501322
Start Grid Ref: 388459 125008
End Grid Ref: 389047 125692
XSP: Whole Carriageway
Section Direction: NE

Road: C310
Section Code: C310/177
Location Description: C311 AT CASTLE RINGS (FORT) TO JUNCTION C62 SEMLEY

Site Ref: 979749
Site Name: CALLE HILL SEMLEY
Treatment Type: Surfacing
Date of Drawing: 01/02/2024





**Wiltshire Highways
Maintenance Programme
Southern Wiltshire Area Board
2024/25 – 2029/30
Version 1**

SOUTHERN WILTSHIRE AREA BOARD

ID	Road number	lifecycle number	General description	Description from	Description to	Treatment	Length	Year
976215	A338	SOUT_24_0002	A338 JUNCTION BROKEN CROSS TO LAVERSTOCK	A30 RBT	BROKEN CROSS	CARRIAGEWAY REPAIRS	990	2024/25
976757	C12	SOUT_23_0011	HOMINGTON ROAD COOMBE BISSETT	BLANDFORD ROAD	DERESTRICTS	CARRIAGEWAY REPAIRS	910	2024/25
976857	C289	SOUT_23_0012	POPES DRIVE / CLARENDON ROAD	DERESTRICT AT ALDERBURY NR FLYOVER	TO POPES BOTTOM DROVE END HOUSE	SURFACE DRESSING	2030	2024/25
976877	C336	SOUT_23_0009	TUNNEL HILL/LIGHTS LANE ALDERBURY	SHUTE END ROAD	OLD SOUTHAMPTON ROAD	SURFACING	1100	2024/25
977080	C331	SOUT_23_0005	GRIMSTEAD ROAD	EAST GRIMSTEAD	FARLEY	SURFACE DRESSING	1300	2024/25
979033	UC	SOUT_23_0001	GOGGS LANE, REDLYNCH	REDLYNCH	HUMBYS FARM	SURFACE DRESSING	900	2024/25
979034	UC	SOUT_23_0006	BEN LANE	THE STREET	PARSONAGE HILL	SURFACE DRESSING	970	2024/25
979167	U/C2333303	SOUT_23_0008	PINCROFT LANE WINTERSLOW	CLOUGHS LANE	MILL LANE	SURFACE DRESSING	982	2024/25
979169	UC	SOUT_24_0008	VALE ROAD REDLYNCH	B 3080	MORGANS VALE ROAD	MICRO ASPHALT	510	2024/25
979173	UC	SOUT_24_0012	DUCK LANE / THE AVENUE LAVERSTOCK	THE GREEN	RIVERSIDE ROAD	SURFACE DRESSING	503	2024/25
979277	UC	SOUT_21_0003	CHURCH LANE, FARLEY	GRIMSTEAD ROAD	PITTON ROAD	SURFACING	1107	2024/25
976137	A27	SOUT_25_0005	A27 BRICKWORTH ROAD, WHITEPARISH	A36	WHITEPARISH WEST RESTRICT	SURFACING	1000	2025/26

Please note that this programme may be subject to change.

SOUTHERN WILTSHIRE AREA BOARD

ID	Road number	lifecycle number	General description	Description from	Description to	Treatment	Length	Year
976165	A30	SALI_22_0004	A30 - HAMPTON PARK RBT TO ST THOMAS BRIDGE RBT	HAMPTON PARK RBT	ST THOMAS BRIDGE RBT	MILES MACADAM	569	2025/26
976166	A30	SOUT_23_0015	TWO MILE HILL LAVERSTOCK PHASE 1	ST THOMASS BRIDGE RBT	DUAL CARRIAGEWAY THORNY DOWN	SURFACE DRESSING	5580	2025/26
976170	A30	SOUT_25_976170	WINTERSLOW FIRS JUNCTION AREA	WINTERSLOW FIRS JUNCTION AREA		SURFACING	200	2025/26
976759	Pt C &Pt U/C	SOUT_24_0005	C12 OFF A338 SOUTH END OF BODENHAM DUALS AND U/C TO NUNTON DROVE NUNTON	A338	NUNTON DROVE & C12	SURFACE DRESSING	1080	2025/26
976868	C333	SOUT_23_0016	BUTTER FURLONG ROAD	CHAPEL HILL	LABURNUM COTTAGE	SURFACING	310	2025/26
979031	UC	SOUT_23_0013	WHITEHORN DRIVE LANDFORD	FOREST ROAD	END	SPECIALIST CONTRACTOR	140	2025/26
979032	UC	SOUT_23_0014	OAKLEIGH DRIVE LANDFORD	FOREST ROAD	END	SPECIALIST CONTRACTOR	120	2025/26
979041	A30	SOUT_25_0001	A30 EASTON DOWN	WINTERSLOW FIRS JUNCTION AREA	LOPCOMBE CORNER	SURFACING	2000	2025/26
979172	UC	SOUT_24_0007	LANGFORD LANE & THE ROW REDLYNCH	B3080	BOWERS HILL	SURFACE DRESSING	689	2025/26
976162	A30	SALI_25_0005	A30 - WEEPING CROSS RBT TO BISHOPDOWN RBT	WEEPING CROSS RBT TO	BISHOPDOWN RBT	SURFACING	1833	2026/27
976166	A30	SOUT_23_0015b	TWO MILE HILL LAVERSTOCK PHASE 2	ST THOMASS BRIDGE RBT	DUAL CARRIAGEWAY THORNY DOWN	SURFACE DRESSING	5580	2026/27

Please note that this programme may be subject to change.

SOUTHERN WILTSHIRE AREA BOARD

ID	Road number	lifecycle number	General description	Description from	Description to	Treatment	Length	Year
976205	A338	SOUT_26_0002	A338 SALISBURY ROAD AND THE HEADLANDS	THE TRAFALGAR SCHOOL	BATTEN ROAD ROUNDABOUT	CARRIAGEWAY REPAIRS	730	2026/27
976389	A354	SOUT_26_0001	BLANDFORD RD PART ROCKBORNE DOWN RD TO COOMBE BISSETT DOWN	ROCKBORNE DOWN RD	COOMBE BISSETT DOWN	SURFACE DRESSING	350	2026/27
976723	B3079	SOUT_25_0003	B3079 BROOMHILL AND LYNDHURST ROAD	COUNTY BOUNDARY	HAMPTWORTH ROAD C44	SURFACE DRESSING	2050	2026/27
976850	C319	SOUT_26_0003	NEW ROAD LANDFORD	NOMANSLAND B3079 C319 XRDS	JUNCTION A36 LANDFORD	SURFACE DRESSING	2110	2026/27
976861	C335	SOUT_26_976861	MILL LANE, EAST WINTERSLOW	SARNIA, MIDDLEWINTERSLOW	EAST WINTERSLOW	SURFACE DRESSING	950	2026/27
977213	U/C	SOUT_26_0006	MILESS LANE (ASHMORE LANE SE TO A27) WHITEPARISH	A27 Whiteparish	(ASHMORE LANE	CARRIAGEWAY REPAIRS	2350	2026/27
979051	A338	SOUT_25_0002	A338 COUNTY BOUNDARY YO 30 MPH DOWNTON	COUNTY BOUNDARY	DOWNTON SOUTHERN 30MPH RESTRICT	SURFACE DRESSING	960	2026/27
979272	A30	SOUT_25_979272	OLD ROAD ALDERBURY	JUNC SOUTHAMPTON ROAD	JUNC CLARENDON ROAD	CARRIAGEWAY REPAIRS	1080	2026/27
979273	C289	SOUT_26_0009	Thorneydown Road Winterbourne Gunner	Gomeldon Road	End of adopted Highway	SURFACING	300	2026/27
976302	A343	SOUT_26_0005	A343 A30 TO COUNTY BOUNDARY	A30	COUNTY BOUNDARY	SURFACE DRESSING	900	2027/28

Please note that this programme may be subject to change.

SOUTHERN WILTSHIRE AREA BOARD

ID	Road number	lifecycle number	General description	Description from	Description to	Treatment	Length	Year
976547	B3080	SOUT_27_976547	HIGH STREET AND THE BOROUGH PART DOWNTON	GREEN LANE	BARFORD LANE	SURFACING	625	2027/28
976728	B3079	SOUT_27_976728	B3079 - A36 (TRUNK ROAD) TO B3079 (2ND SLIP)	A36/B3079 SLIP OFF NORTHBOUND	B3079/SLIP FROM A36	SURFACING	200	2027/28
976864	C327	SOUT_26_0004	VICARAGE ROAD AND CHURCH HILL (LOVER)	IvyDene	TIMBERLEY LANE	MICRO ASPHALT	880	2027/28
976871	C335	SOUT_26_976871	MILL LANE, EAST WINTERSLOW	SARNIA, MIDDLEWINTERSLOW	EAST WINTERSLOW	SURFACE DRESSING	950	2027/28
979078	C12	SOUT_25_0007	C12 STRATFORD TONY RD	STRATFORD TONY	COOMBE BISSETT	SURFACING	1560	2027/28
979165	UC192607	SOUT_21_0006	UC EYRES DRIVE, ALDERBURY	14 EYRES DRIVE	END	SURFACING	195	2027/28
979168	U/C	SOUT_24_0006	CHARLTON LOOP ROAD OFF A338 DOWNTON	A338	A338	CARRIAGEWAY REPAIRS	1793	2027/28
979227	UC242305	SOUT_27_979227	THE GREEN WHITEPARISH			SURFACING	275	2027/28
979297	C324	SOUT_27_979297	C324 - CROCKFORD RD EAST TO CHURCH LN (WEST GRIMSTEAD)	A36 SLIP OFF WHADDON COMMON	CHAPEL HILL WEST GRIMSTEAD	CARRIAGEWAY REPAIRS	1330	2027/28
979298	C321	SOUT_27_979298	WHITE HILL PITTON	HIGH STREET	WHITE HILL COTTAGE	SURFACING	360	2027/28
979166	UC	SOUT_22_0004	GLENDALE CRESCENT	RIVERBOURNE ROAD	RIVERBOURNE ROAD	SPECIALIST CONTRACTOR	170	TBC
979170	UC	SOUT_24_0009	BUNNY LANE WHITEPARISH	NR A27	END	CARRIAGEWAY REPAIRS	829	TBC

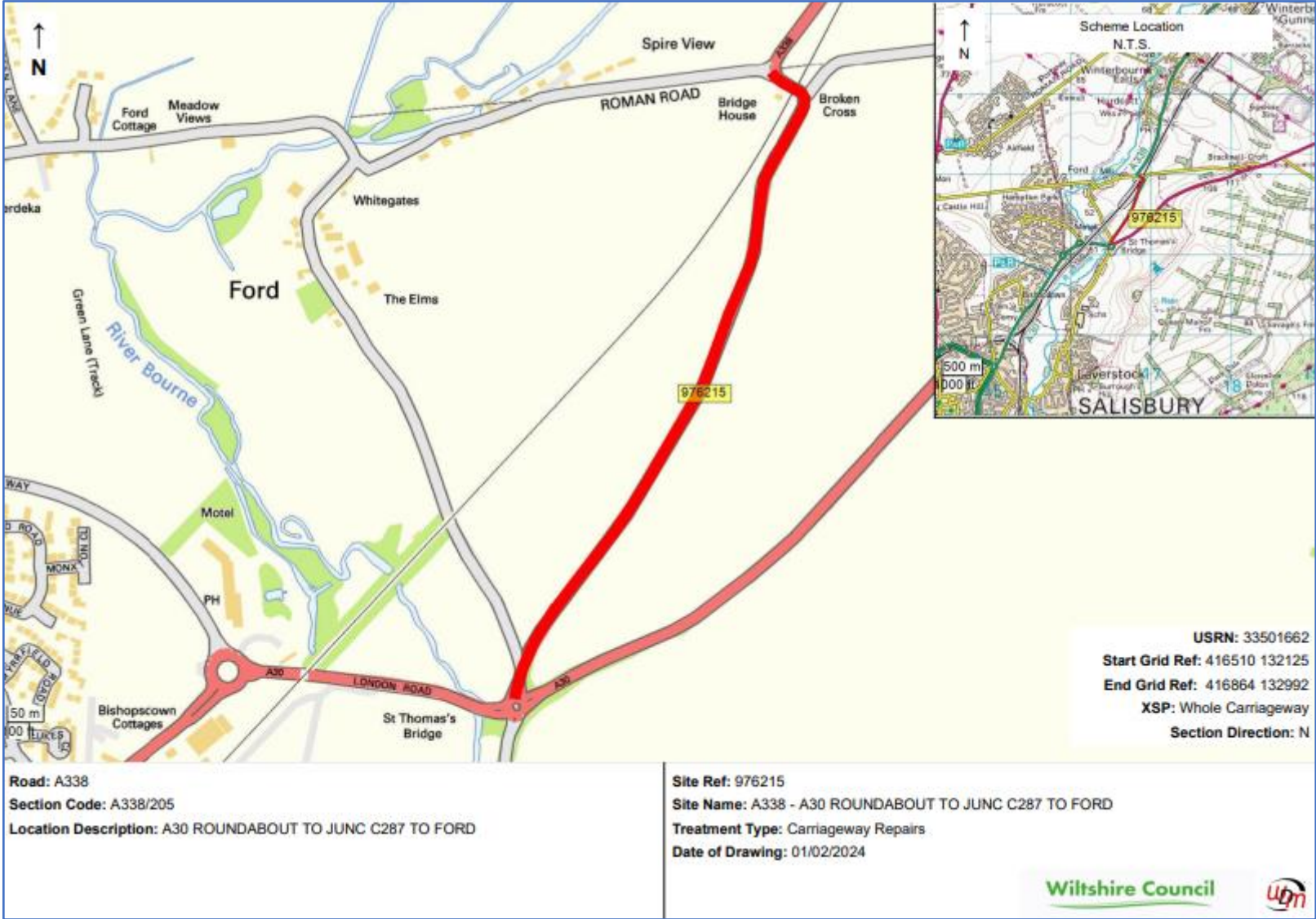
Please note that this programme may be subject to change.

SOUTHERN WILTSHIRE AREA BOARD

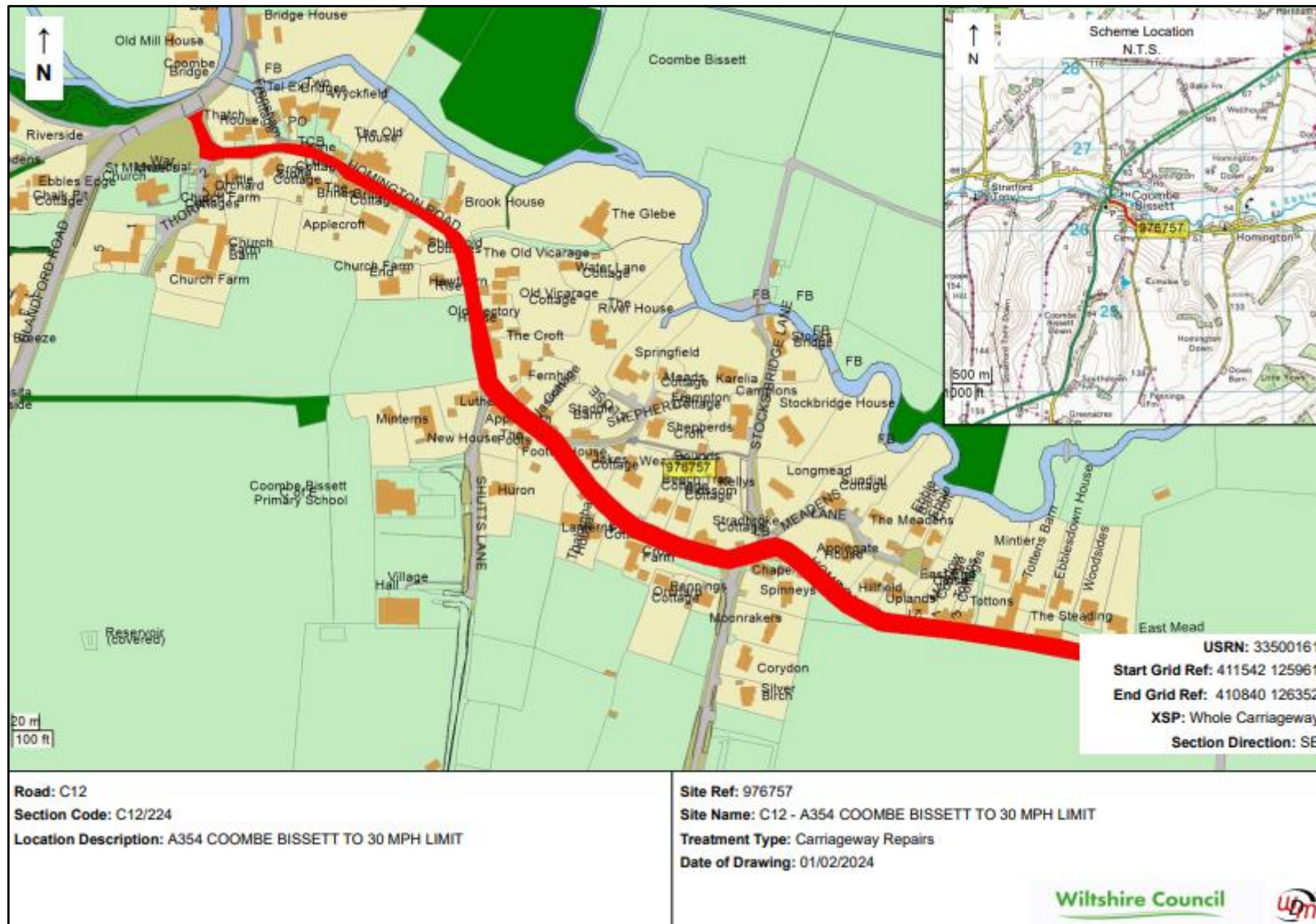
ID	Road number	lifecycle number	General description	Description from	Description to	Treatment	Length	Year
979299	UC	SOUT_23_0018	WILLIAM CLOSE LAVERSTOCK	RIVERSIDE ROAD	END	MILES MACADAM	42	TBC

Please note that this programme may be subject to change.

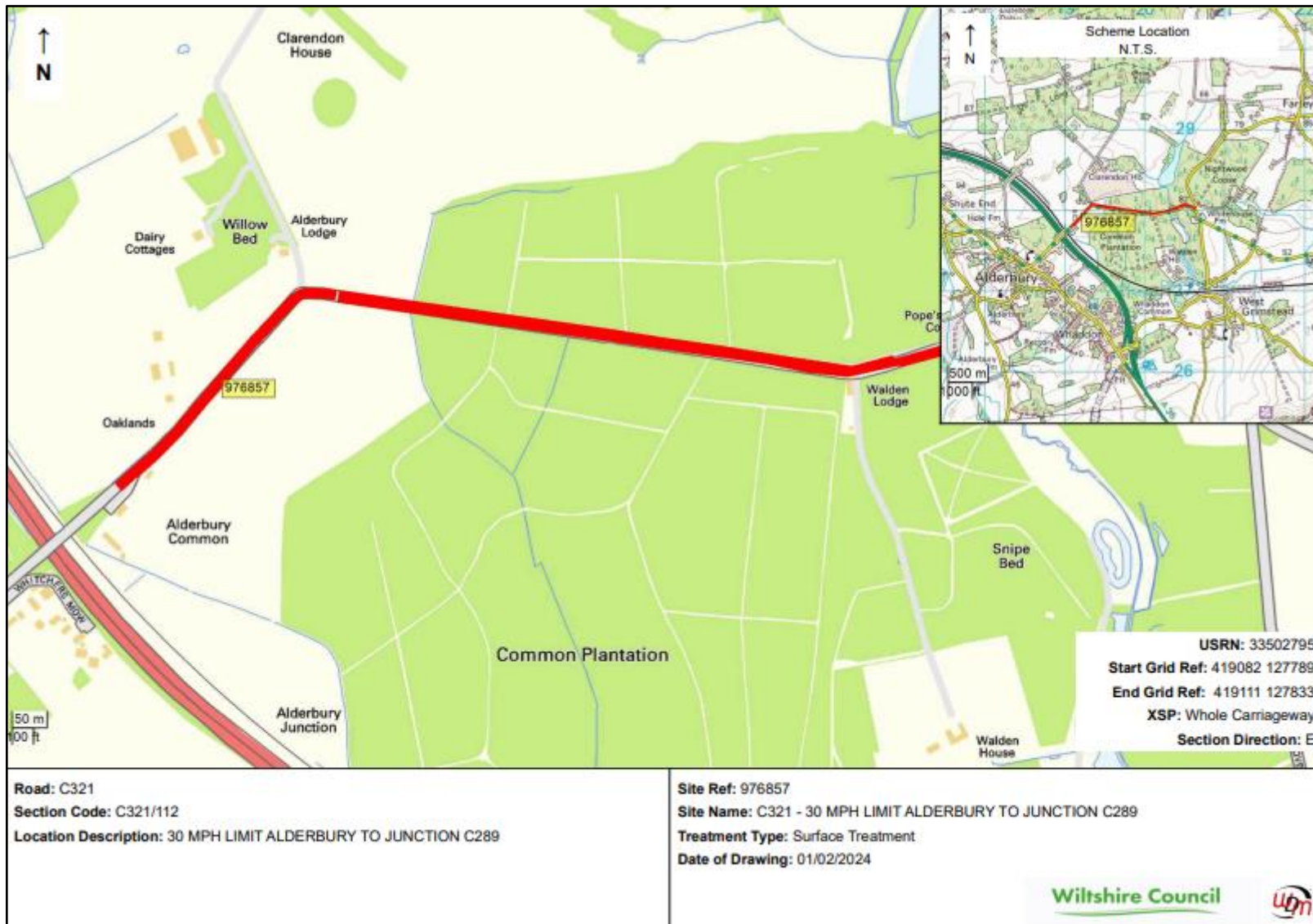
Site Plans for Proposed 2024/25 Schemes



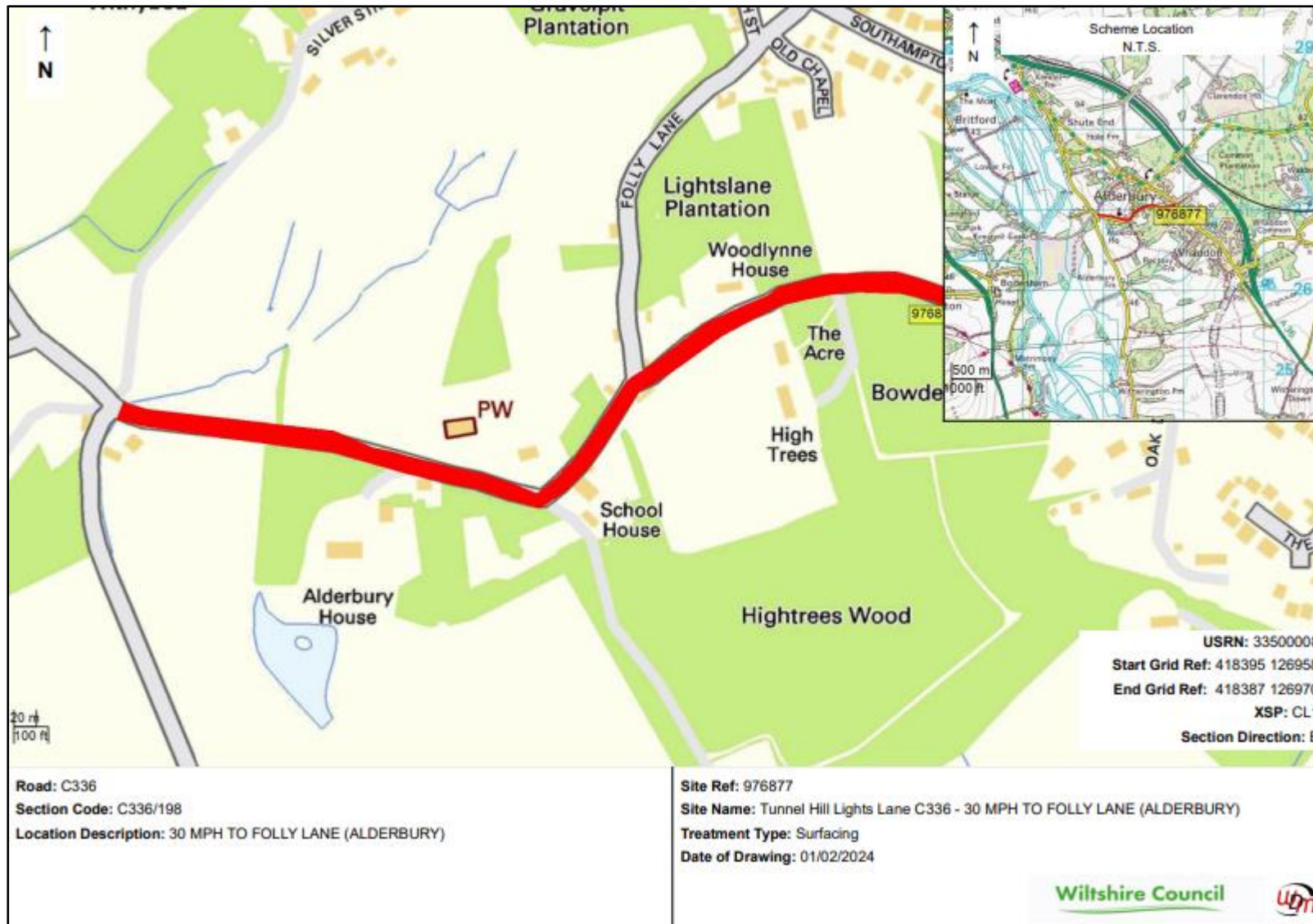
Please note that this programme may be subject to change.



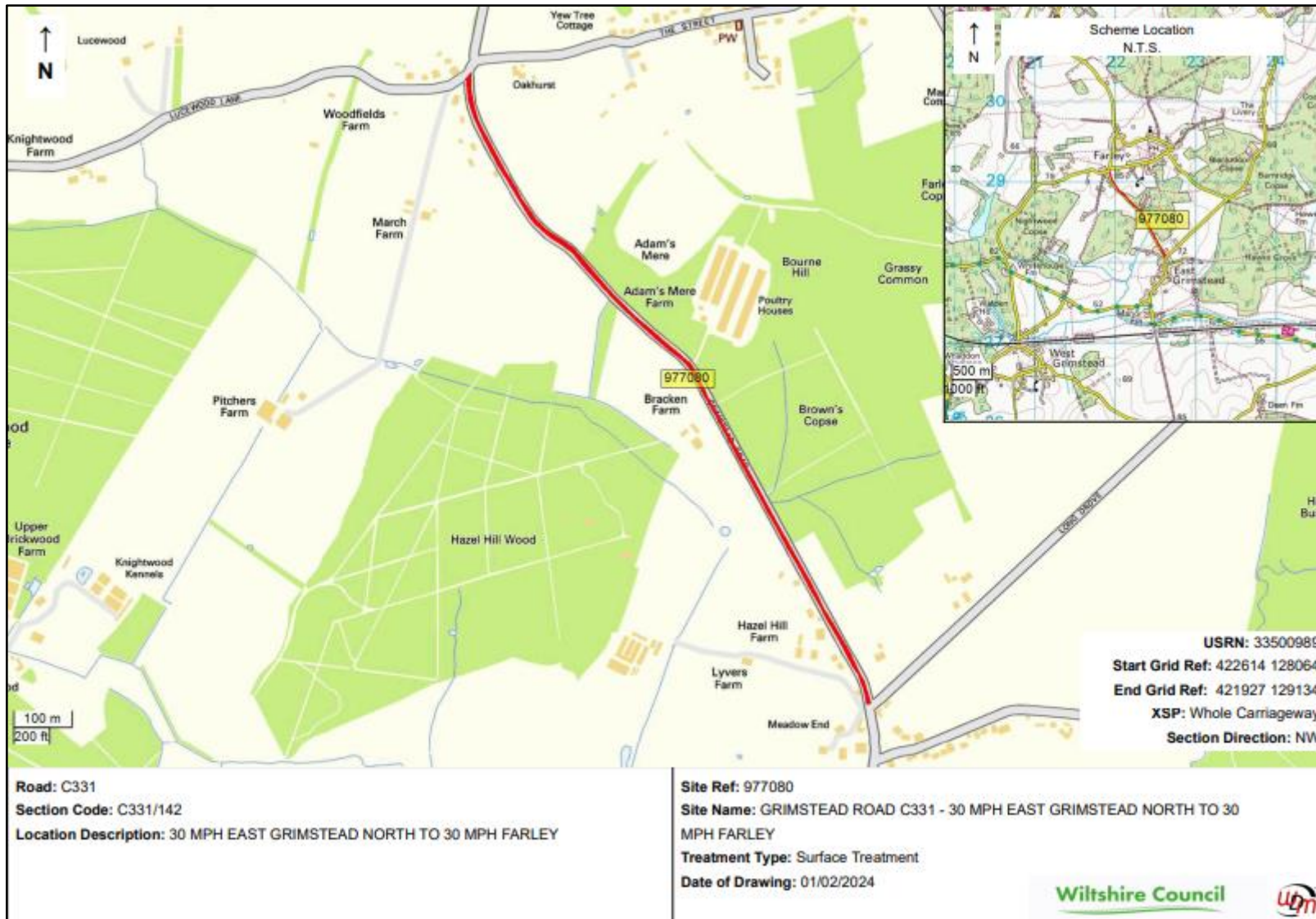
Please note that this programme may be subject to change.



Please note that this programme may be subject to change.



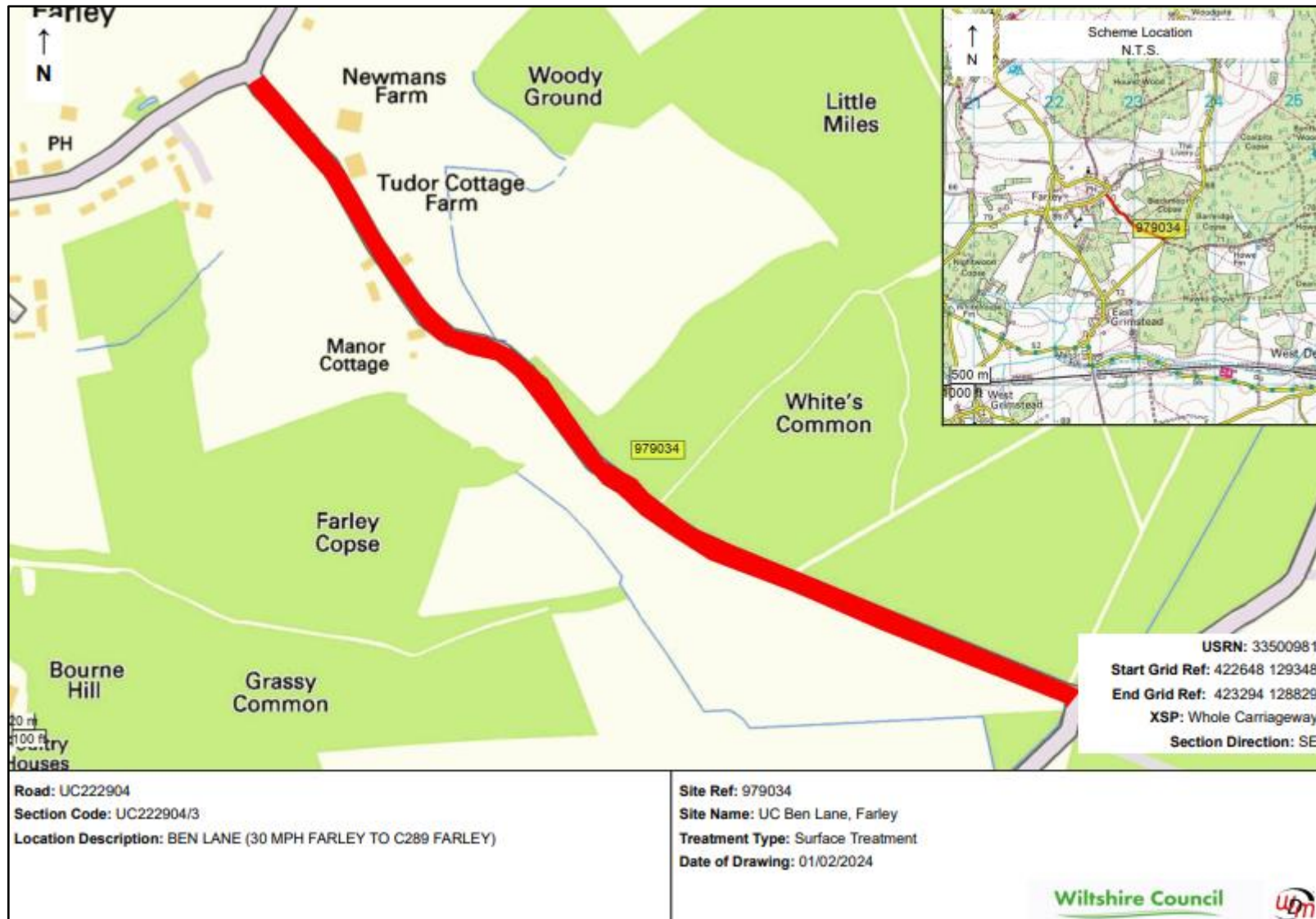
Please note that this programme may be subject to change.



Please note that this programme may be subject to change.



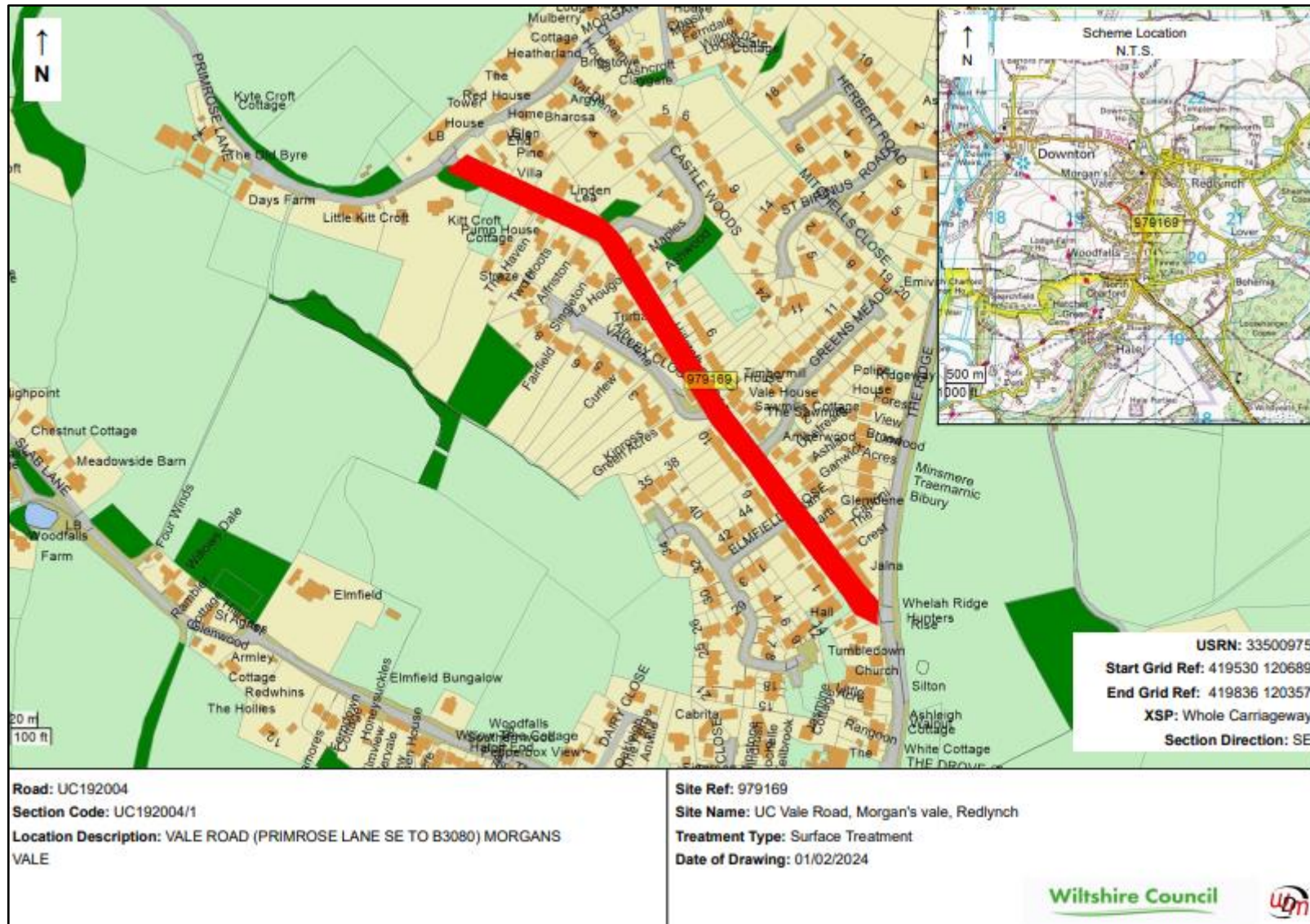
Please note that this programme may be subject to change.



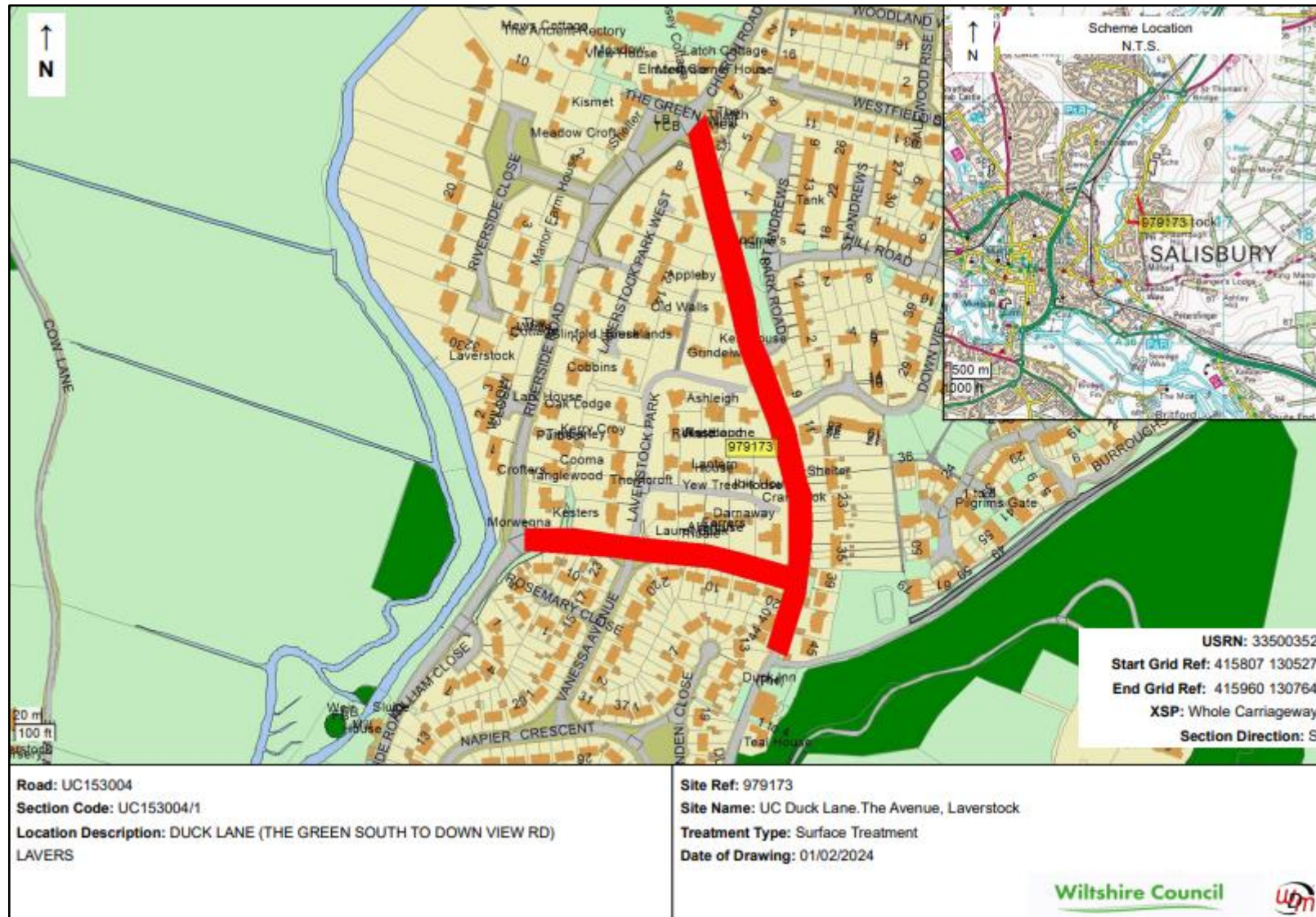
Please note that this programme may be subject to change.



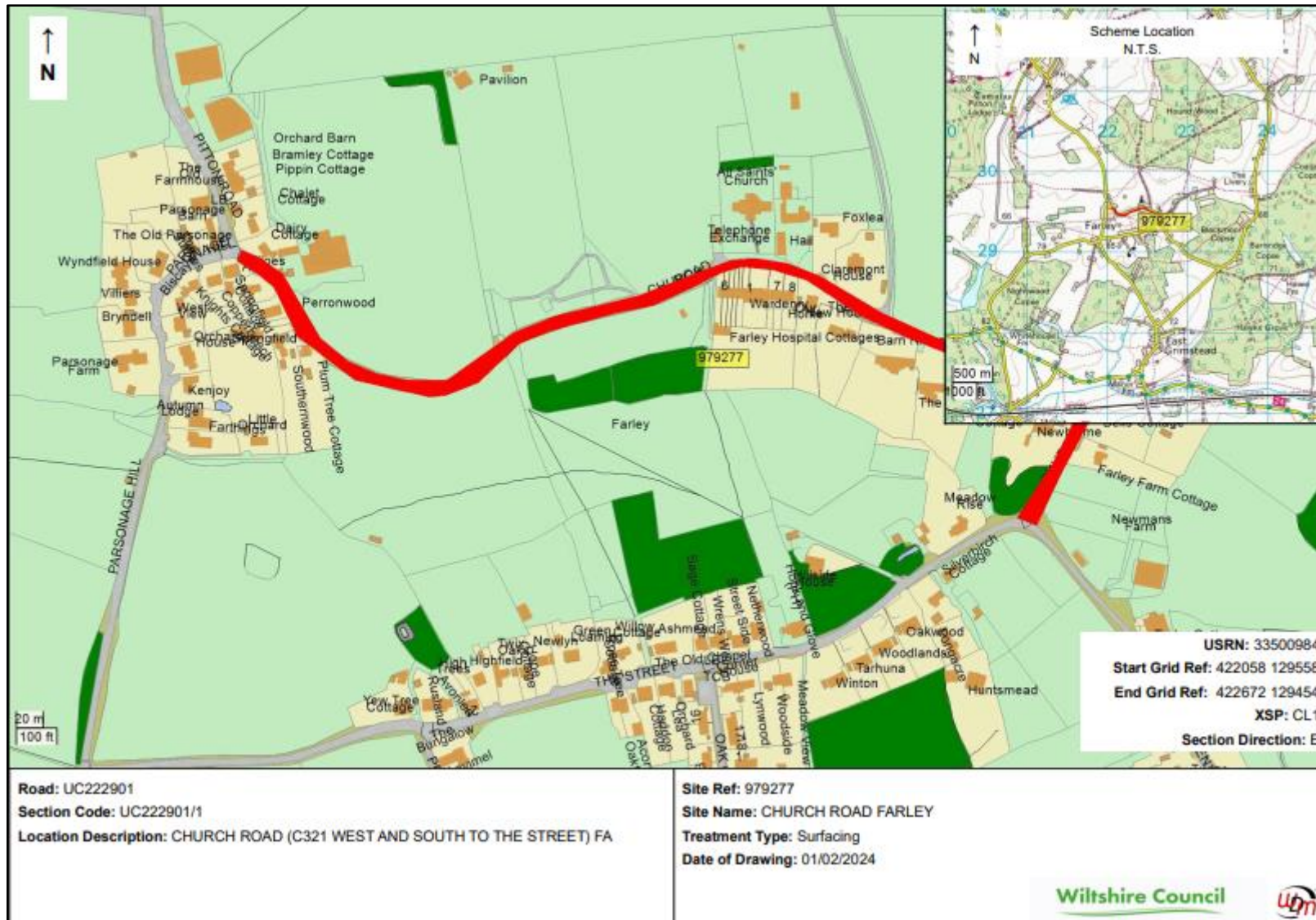
Please note that this programme may be subject to change.



Please note that this programme may be subject to change.



Please note that this programme may be subject to change.



Please note that this programme may be subject to change.

**Wiltshire Highways
Maintenance Programme
Stonehenge Area Board
2024/25 – 2029/30
Version 1**

STONEHENGE AREA BOARD

ID	Road number	lifecycle number	General description	Description from	Description to	Treatment	Length	Year
976176	A3028	STON_22_0002	A3028 BULFORD DOUBLE HEDGES	NEW RBT SALISBURY ROAD BULFORD	A303	CARRIAGEWAY REPAIRS	2186	2024/25
976311	A345	STON_22_0001	A345 LONGHENGE FARM NEW RBT TO HIGHPOST	LONGHENGE FARM RBT	HIGHPOST	CARRIAGEWAY REPAIRS	4525	2024/25
977047	UC	STON_24_0007	COLLEGE ROAD AND GLEBE ROAD DURRINGTON	B3085 CHURCH STREET NORTH AND SOUTH	END OF GLEBE ROAD	SURFACING	480	2024/25
977059	C290	STON_24_0004	HIGH STREET 30 MPH TO 30 MPH LIMIT FIGHELDEAN	30 MPH	30 MPH	MICRO ASPHALT	722	2024/25
976231	A338	STON_24_0002	A338 MILL CORNER	TBC	TBC	SURFACING	TBC	2025/26
976320	A345	STON_25_0008	A345 - A345 (MILL RD NEATHERAVON TO 30MPH) ENFORD	FITTLETON	NEW TOWN	SURFACE DRESSING	1100	2025/26
976410	A360	STON_25_976410	A360 SHREWTON TO TILSHEAD	A360 SHREWTON TO TILSHEAD		SURFACE DRESSING	3693	2025/26
976739	B3083	STON_25_976739	B3083 STAPLEFORD	BUTTS HILL SOUTH JUNCTION	BUTTS HILL NORTH JUNCTION	SURFACE DRESSING	550	2025/26
976852	C32	STON_25_0004	RATFYN ROAD / TISBURY ROAD	A303 N SOLSTICE RBT	BULFORD A3028	SURFACE DRESSING	1090	2025/26
977038	UC	STON_23_0004	THE PACKWAY (RURAL PORTION)	B3082 ROLLESTONE EAST 40 MPH LARKHILL	40 MPH LARKHILL	SURFACE DRESSING	2630	2025/26

Please note that this programme may be subject to change.

STONEHENGE AREA BOARD

ID	Road number	lifecycle number	General description	Description from	Description to	Treatment	Length	Year
977040	UC	STON_23_0006	POLLEN LANE FIGHELDEAN	HIGH STREET FIGHELDEAN	DERESTRICTS HILLTOP	SURFACING	350	2025/26
977041	UC	STON_23_0003	MEADWAY SHREWTON	AMESBURY ROAD	AMESBURY ROAD	SURFACING	416	2025/26
977044	UC	STON_24_0006	MARINA CRESCENT	STONEHENGE ROAD	MARINA CLOSE	SURFACE DRESSING	TBC	2025/26
977083	C350	STON_23_0005	LONDON ROAD AMESBURY	A345 COUNTESS ROAD	KITCHENER ROAD	SURFACE DRESSING	600	2025/26
979241	C350	STON_23_0007	LONDON ROAD PART (AMESBURY)	BEACON CLOSE	NEW TESCO RBT	SURFACING	210	2025/26
976315	A345	STON_21_0005	A345 - STOCK BOTTOM RBT TO NORTH JUNC. SOUTHMILL HILL			SURFACE DRESSING	TBC	2026/27
976735	B3086	STON_25_0002	SHREWTON LONDON ROAD AND THE PACKWAY	30 MPH SHREWTON	BUSTARD CROSS ROADS	SURFACING	1940	2026/27
976738	B3086	STON_25_0001	B3098 BUSTARD CROSS ROADS TO A344 AIRMANS CORNER	B3098 BUSTARD CROSS ROADS	A344 AIRMANS CORNER	SURFACING	1760	2026/27
976844	UC/C293	STON_25_0007	NEWTON TONY	CHOLDERTON ROAD	SOUTH DERESTRICT	MICRO ASPHALT	1510	2026/27
977023	B3085	STON_25_0003	BULFORD ROAD DURRINGTON	RANGERS GARAGE RBT	UNCLASS THE HAM	SURFACING	1030	2026/27
977049	UC	STON_25_0006	LITTLE LANGFORD	DUCK STREET	EASTERN END LITTLE LANGFORD	SURFACE DRESSING	1600	2026/27
977060	C292	STON_25_0005	UPPER WOODFORD	THE BRIDGE INN	30MPH NETTON	MICRO ASPHALT	420	2026/27

Please note that this programme may be subject to change.

STONEHENGE AREA BOARD

ID	Road number	lifecycle number	General description	Description from	Description to	Treatment	Length	Year
979207	UC	STON_26_979207	PORTON ROAD AND MAIN ROAD	PENDRAGON DRIVE RBT	PORTON DOWN ENTRANCE	SURFACE DRESSING	620	2026/27
979237	UC	STON_26_0001	COLD HARBOUR AMESBURY	EARLS COURT ROAD	NEW SURFACE THE DROVE	MICRO ASPHALT	370	2026/27
979238	UC	STON_24_0011	QUEENSBERRY ROAD AMESBURY	HOLDERS ROAD	END	SURFACING	330	2026/27
979239	UC	STON_24_0013	SOUTHMILL ROAD AMESBURY	SALISBURY ROAD	END OF ADOPTED EXTENT	UNDER REVIEW	330	2026/27
979266	UC	STON_26_0002	MILLGREEN ROAD ROBBINS RIDGE	BOSCOMBE ROAD	END / NEW SURFACE	MICRO ASPHALT	TBC	2026/27
979269	UC	STON_26_0006	SCHOOL LANE AMESBURY	COLD HARBOUR AMESBURY	END	MICRO ASPHALT	300	2026/27
976177	A3028	STON_27_976177	A3028 - AMESBURY ROAD TO A303 (ONE WAY)	AMESBURY ROAD	A303 (ONE WAY)	SURFACE DRESSING	610	2027/28
976225	A338	SOUT_24_0015	A338 - ENTRANCE TO HALE FARM TO C293 (THE OLD INN)	ENTRANCE TO HALE FARM	C293 (THE OLD INN)	SURFACE DRESSING	1500	2027/28
979240	B390	STON_26_0007	B390 MADDINGTON DOWN CHITTERNE ROAD	TANK CROSSING	TOP OF SLOPE	SURFACING	700	2027/28
979243	C32	STON_27_979243	30 MPH ENFORD TO ENTRANCE CHISENBURY PRIORY	C32 30 MPH ENFORD	C32 ENT CHISENBURY PRIORY	SURFACE DRESSING	750	2027/28
979265	UC	STON_26_0005	PARSONAGE ROAD	SALISBURY ROAD	EARLS COURT ROAD	SURFACING	230	2027/28
979267	C32	STON_26_0003	PENDRAGON DRIVE	BOSCOMBE ROAD	PORTON ROAD RBT	SURFACING	240	2027/28

Please note that this programme may be subject to change.

STONEHENGE AREA BOARD

ID	Road number	lifecycle number	General description	Description from	Description to	Treatment	Length	Year
979268	UC	STON_26_0004	FLOWER LANE	SALISBURY ROAD	JOINT NR SALISBURY STREET	SURFACE DRESSING	300	2027/28
979036	A3028	STON_23_0001	A3028 DURRINGTON	A345 RBT. DURRINGTON	B3085 BULFORD ROAD	SURFACING	976	2028/29
979275	UC	STON_28_979275	WESTSIDE (ALLINGTON)	EXTENTS		SURFACING	58	2028/29
976401	A360	STON_FF_976401	A360 - C57(THE AVENUE) TO TRACK (TO POLICE RADIO STATION)	C57(THE AVENUE) TO TRACK (TO P	POLICE RADIO STATION)	SURFACE DRESSING	7962	Stonehenge Tunnel Programme
976220	A338	STON_FF_976220	A338 - DOWN BARN RBT TO	DOWN BARN RBT	C228 BIRDLIME X-RDS	UNDER REVIEW	1249	TBC
976229	A338	STON_FF_976229	A338 GOMELDON	NORTH OF DORN BARN ROAD	BIRDLIME FARM	UNDER REVIEW	1430	TBC
977007	B3085	STON_24_0014	B3085 HACKTHORN ROAD DURRINGTON	B3085 MARTINBUSHES	HIGH STREET DURRINGTON	UNDER REVIEW	465	TBC
977039	UC	STON_23_0002	UC THE PACKWAY PHASE 2	BINGHAM ROAD FOOTEWAY	JUNCTION ROSS ROAD	SURFACING	1158	TBC
977045	UC	STON_24_0010	JAMES ROAD AMESBURY	HOLDERS ROAD	ANNETTS CLOSE	UNDER REVIEW	334	TBC
977046	UC	STON_24_0009	HAMPSHIRE CLOSE BULFORD	CHURCHILL AVENUE	END (INCLUDE ADOPTED PART OF WILTSHIRE CLOSE)	UNDER REVIEW	364	TBC
977048	UC	STON_24_0012	BRAMLEY WAY AMESBURY	ORCHARD WAY	END	UNDER REVIEW	488	TBC

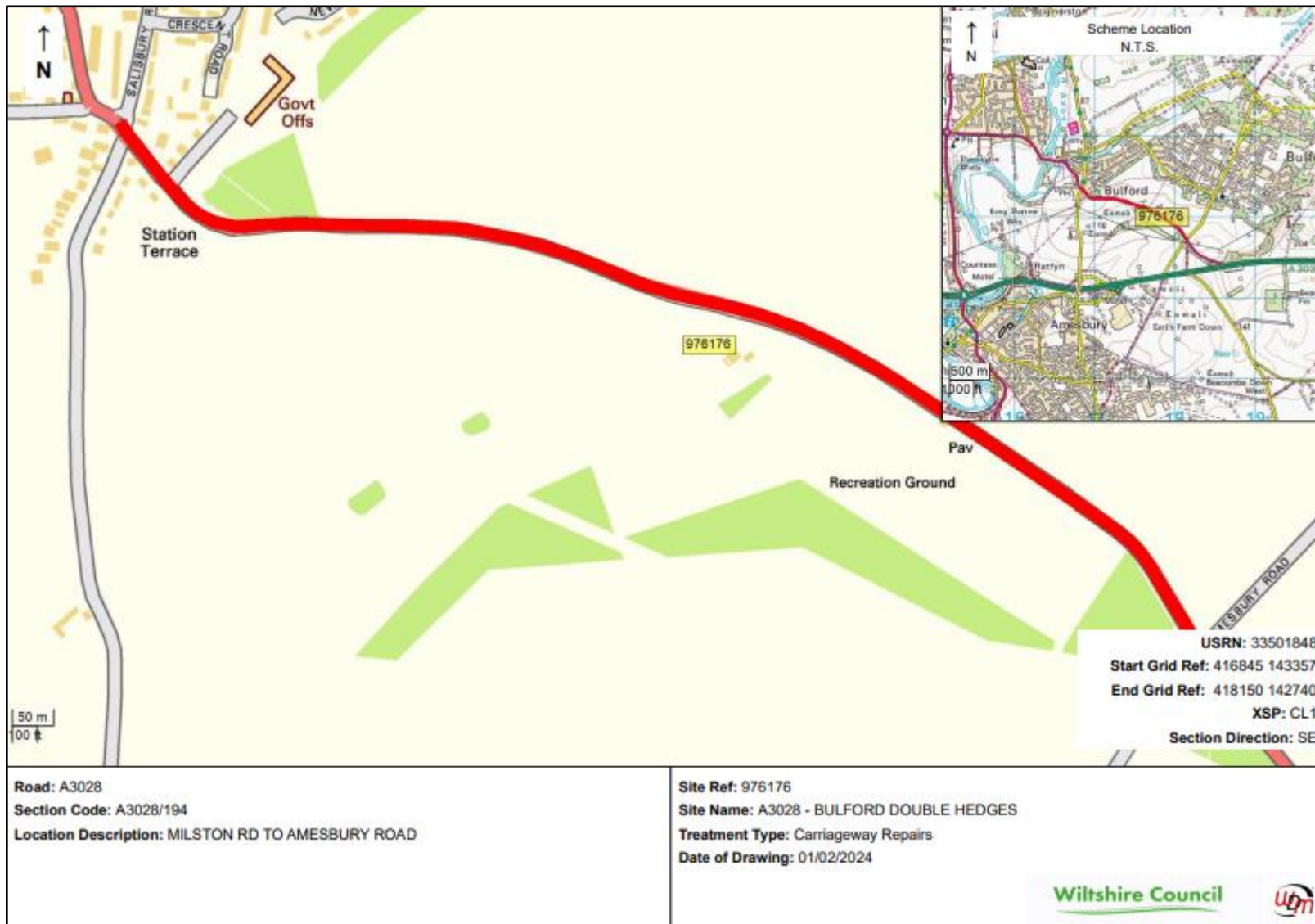
Please note that this programme may be subject to change.

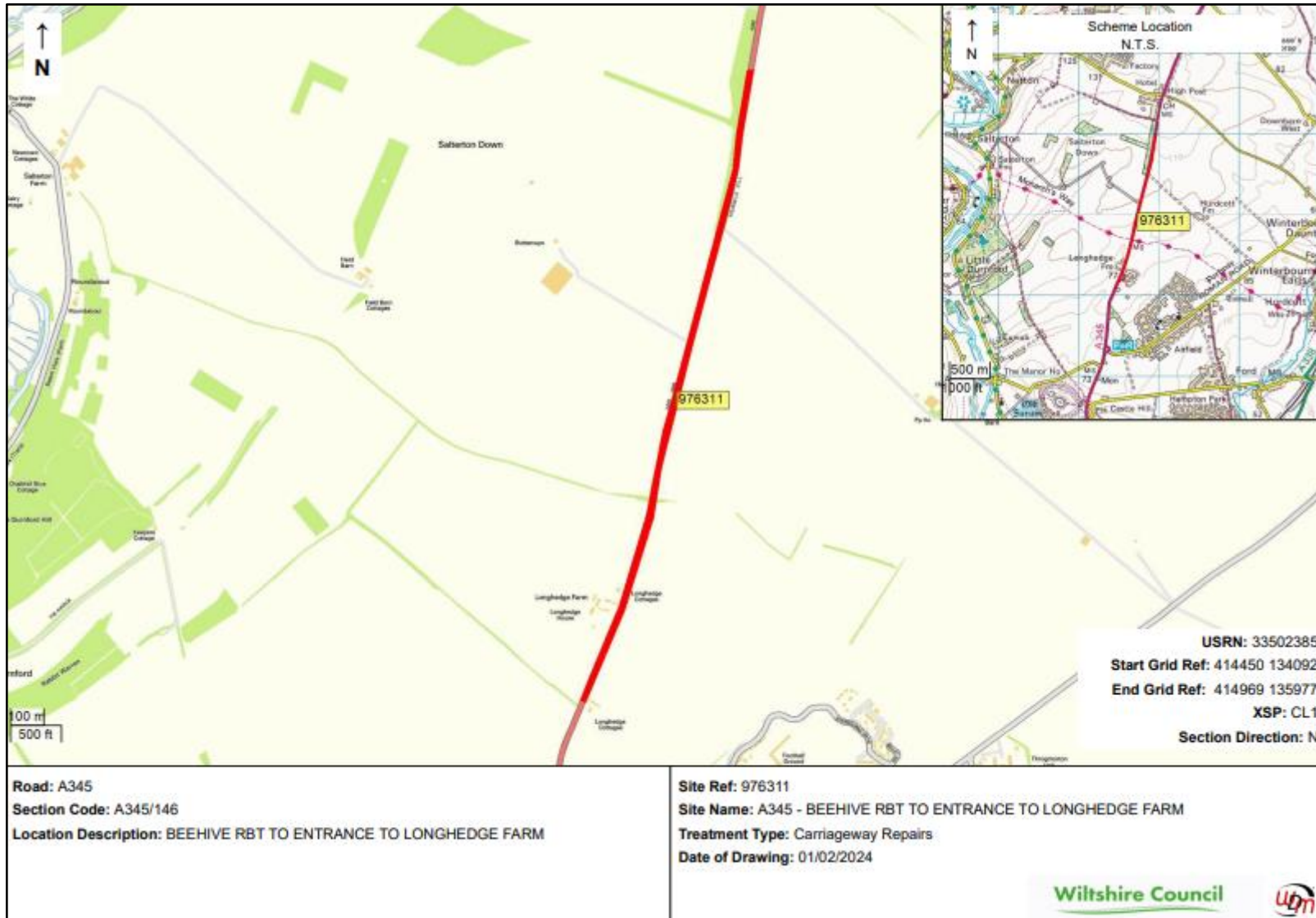
STONEHENGE AREA BOARD

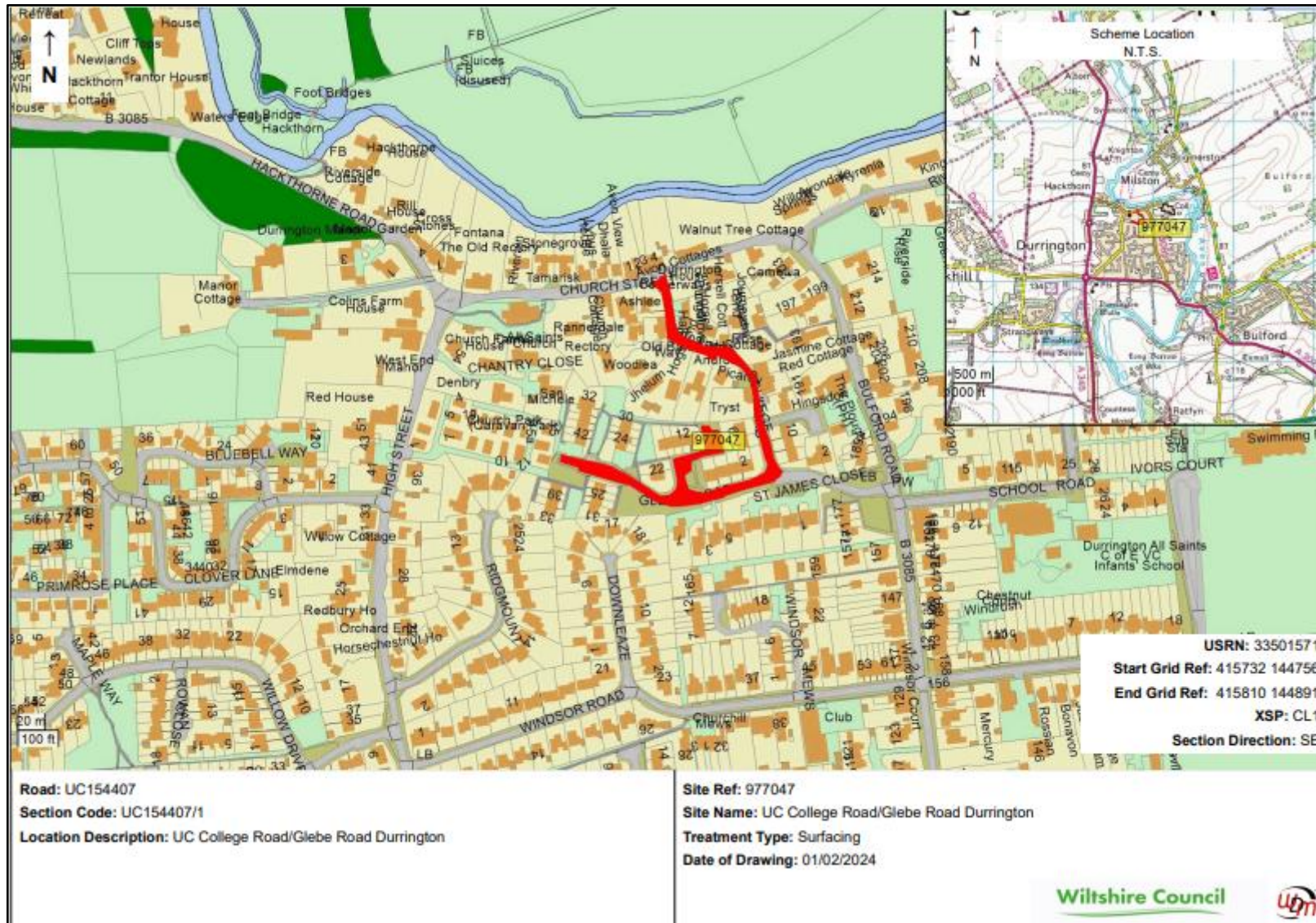
ID	Road number	lifecycle number	General description	Description from	Description to	Treatment	Length	Year
979497	A345	STON_FF_979497	MARTINBUSHES TO HIGH STREET FIGHELDEAN			UNDER REVIEW	3096	TBC

Please note that this programme may be subject to change.

Site Plans for Proposed 2024/25 Schemes









**Wiltshire Highways
Maintenance Programme
Tidworth Area Board
2024/25 – 2029/30
Version 1**

ID	Road number	lifecycle number	General description	Description from	Description to	Treatment	Length	Year
976823	C256	TIDW_22_0001	HOOKWOOD LANE, UPPER CHUTE			SURFACING	805	2024/25
979195	UC	TIDW_25_0002B	ZOUCH ESTATE B ZOUCH AVE AND CLOSE DAUNCH CLOSE	SIDBURY CIRCULAR ROAD	END	MICRO ASPHALT	820	2024/25
979196	UC	TIDW_25_0002C	ZOUCH ESTATE C NEPAUL ROAD	ZOUCH FARM RD	SIDBURY CIRCULAR ROAD	MICRO ASPHALT	270	2024/25
979202	UC	TIDW_22_0007	TIBBS MEADOW, UPPER CHUTE	FORSET LANE	END	SURFACING	60	2024/25
976325	A345	TIDW_23_0002	A345 - ENT. TO WEST CHISENBURY TO A345 Y-SPLIT			SURFACING	150	2025/26
976354	UC	TIDW_24_0003	SHAW HILL	A342 W. OF LUDGERSHAL	A338 COL'BOURNE DUCIS	SURFACE DRESSING	2530	2025/26
977054	C260	TIDW_24_0002	LOWER ROAD NETHERAVON	A345 NORTHWARDS	30 MPH LIMIT NETHERAVON	SURFACING	145	2025/26
979076	C11	TIDW_25_0001	C CLASS HUMBER LANE	BULFORD ROAD	ADJ KIRKEE ROAD	SURFACE DRESSING	640	2025/26
979204	UC	TIDW_22_0010	CHURCH LANE LUDGERSHALL	DEWEYS LANE	ST JAMES STREET	SURFACING	90	2025/26
979301	UC	TIDW_25_0006	ASHDOWN TERRACE TIDWORTH	A338	END	MICRO ASPHALT	480	2025/26
979302	UC	TIDW_25_0007	BOURNE ROAD TIDWORTH	SWALLOW CL	KENNET RD	MICRO ASPHALT	555	2025/26

Please note that this programme may be subject to change.

ID	Road number	lifecycle number	General description	Description from	Description to	Treatment	Length	Year
976174	A3026	TIDW_26_0001	A3026 (LUDGERSHALL)	10M WEST OF SIMONDS ROAD	A342 HIGH STREET	SURFACING	435	2026/27
976824	C256	TIDW_26_0003	C256 - 30 MPH UPPER CHUTE TO DUMMER LANE	30 MPH C256 NORTH OF CHUTE	C256/UC DUMMER LN SHEEPHOUSE COPSE	SURFACE DRESSING	1060	2026/27
979197	UC	TIDW_25_0004	AVON CLOSE AND LADY GODLEY CLOSE	KOHAT ROAD	ENDS	SURFACING	310	2026/27
979205	UC	TIDW_26_0005	GRASPEN ROAD/PRETORIA ROAD LUDGERSHALL	A342	END	MICRO ASPHALT	230	2026/27
976239	A338	TIDW_26_0002	A338 - CHURCH STREET COLLINGBOURNE DUCIS	20M SOUTH OF EVERLEIGH ROAD	10M PAST THE WAR MEMORIAL	SURFACING	380	2027/28
976240	A338	TIDW_26_0006	COLLINGBOURNE DUCIS TO COLLINGBOURNE KINGSTON	COLLINGBOURNE DUCIS	COLLINGBOURNE KINGSTON	SURFACE DRESSING	1600	2027/28
979198	UC	TIDW_25_0005	SPRAY LEAZE	BIDDESSEN LANE	END	SURFACING	160	2027/28
979244	C32	TIDW_27_979244	C32 - COOMBE LANE (COOMBE) TO 30 MPH LONGSTREET	COOMBE LANE (COOMBE) TO 30 MPH LONGSTREET		SURFACE DRESSING	770	2027/28
979303	UC	TIDW_25_0008	FOREST DRIVE	KENNETT ROAD	END LOOP	SURFACING	635	2027/28
976233	A338	TIDW_26_0007	PENNINGS ROAD STATION RD TIDWORTH TO NEW RBT ORDNANCE ROAD	C9, STATION ROAD	ORDNANCE RD NEW ROUNDABOUT	CARRIAGEWAY REPAIRS	1060	2028/29

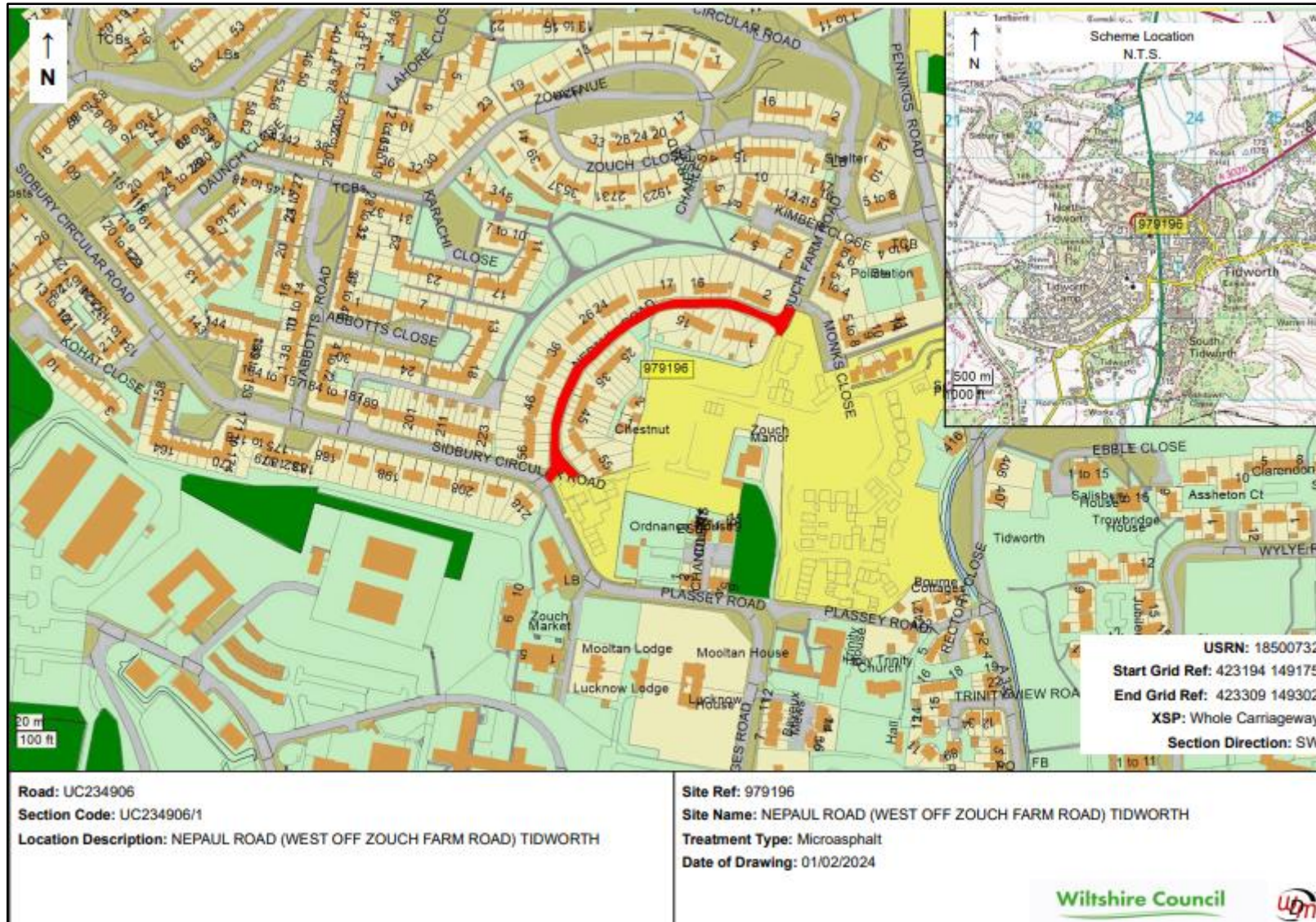
Please note that this programme may be subject to change.

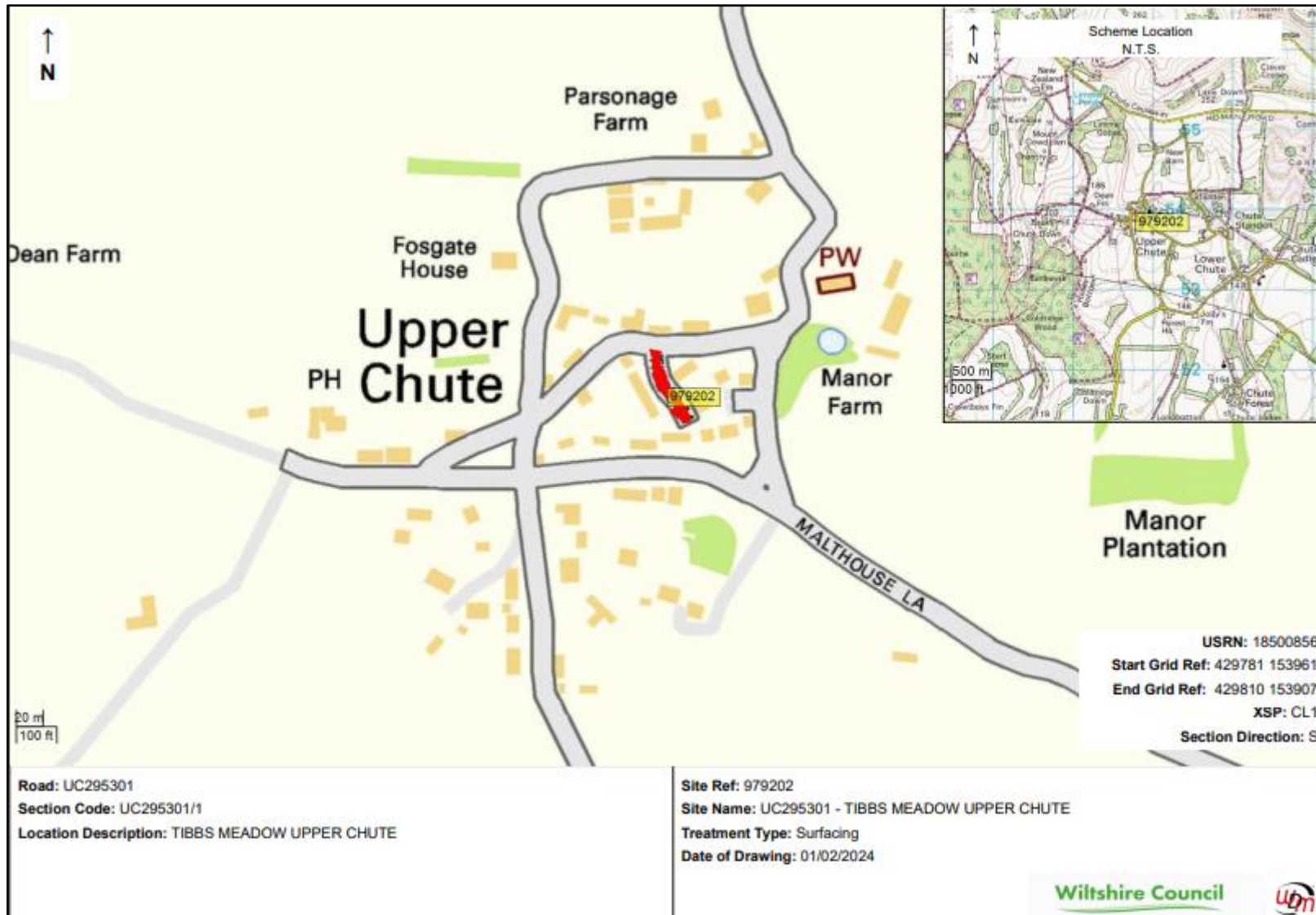
ID	Road number	lifecycle number	General description	Description from	Description to	Treatment	Length	Year
976299	A342	TIDW_26_0004	A342 BUTT STREET AND HIGH STREET LUDGERSHALL	HELLIN WAY	TIDWORTH ROAD	SURFACING	530	2028/29
979203	UC265101	TIDW_22_0009	UC CROWN LANE LUDGERSHALL	JUNCTION A342	JUNCTION CHAPEL LANE	SPECIALIST CONTRACTOR	203	TBC
979304	UC185401	TIDW_FF_979304	UC AT LOWER EVERLEIGH OPP FARM	JUNCTION A342	MAYFLY COTTAGE	UNDER REVIEW	189	TBC

Please note that this programme may be subject to change.









**Wiltshire Highways
Maintenance Programme
Trowbridge Area Board
2024/25 – 2029/30
Version 1**

TROWBRIDGE AREA BOARD

ID	Road number	lifecycle number	General description	Description from	Description to	Treatment	Length	Year
976613	B3105	TROW_24_0007	B3105 - HAMMOND WAY RBT TO MARINA RBT	HAMMOND WAY RBT	MARINA RBT	SPECIALIST CONTRACTOR	602	2024/25
977030	C227	TROW_24_0004	WOODMARSH/WESTBURY ROAD LOOP, NORTH BRADLEY	RISING SUN MINI	WOODMARSH RBT	SURFACE DRESSING	1200	2024/25
977101	C397	TROW_22_0005	BROOK ROAD TROWBRIDGE	WINGFIELD ROAD	BRADFORD ROAD	SURFACE DRESSING	1030	2024/25
977107	B3105	TROW_25_977107	B3105 WEST ASHTON ROAD	JUNCTION A350	LEAP GATE ROUNDABOUT	SURFACE DRESSING	2500	2024/25
979091	UC845401	TROW_22_0004	IRELAND NR SOUTHWICK LAST HALF	APPX HALF WAY TO BEND	END OF BOTH RESIDENTIAL SPURS	CARRIAGEWAY REPAIRS	250	2024/25
979096	UC855602	TROW_23_0001	RUTLAND CRESCENT TROWBRIDGE	BRADLEY ROAD TROWBRIDGE	DURSLEY ROAD TROWBRIDGE	SURFACE DRESSING	500	2024/25
979097	UC855603	TROW_23_0002	ASHMEAD TROWBRIDGE	RUTLAND CRESCENT	RUTLAND CRESCENT	SURFACE DRESSING	400	2024/25
979106	UC855824	TROW_23_0004	MELTON ROAD TROWBRIDGE	SEYMOUR ROAD TROWBRIDGE	MELTON RD/LANGFORD RD TROWBRIDGE	SURFACE DRESSING	230	2024/25
979107	UC855830	TROW_23_0003	LANGFORD ROAD TROWBRIDGE	MELTON ROAD/LANGFORD ROAD	FRANCIS STREET TROWBRIDGE	SURFACE DRESSING	750	2024/25
979108	UC865822	TROW_23_0005	VICTORIA ROAD (SPINE) TROWBRIDGE	A361 JUNC VICTORIA ROAD	WYKE ROAD TROWBRIDGE	SURFACE DRESSING	1029	2024/25

Please note that this programme may be subject to change.

TROWBRIDGE AREA BOARD

ID	Road number	lifecycle number	General description	Description from	Description to	Treatment	Length	Year
1021378	B3097	TROW_22_0001	HAWKERIDGE ROAD, YARNBROOK	DURSLEY ROAD	HAWKERIDGE RD ROUNDAABOUT	CARRIAGEWAY REPAIRS	575	2024/25
1021824	C361	TROW_24_1021824	LONGFIELD ROUNDAABOUT			SURFACING	72	2024/25
976462	A363	TROW_25_0001	A363 WOODMARSH ROUNDAABOUT TO WHITE HORSE ROUNDAABOUT	WOODMARSH ROUNDAABOUT	WHITE HORSE ROUNDAABOUT	SURFACE DRESSING	650	2025/26
976614	B3106	TROW_25_0010	B3106 - BYTHESEA MINI NORTH TO HILL STREET (to be phased)	SEYMOUR/CANAL ROAD MINI	HAMMOND WAY ROUNDAABOUT	SURFACING	2463	2025/26
977097	C393	TROW_25_977097	DEVIZES ROAD HILPERTON	B3105 CHURCH STREET	A361 ROUNDAABOUT	SURFACING	900	2025/26
977106	C49	TROW_23_0007	BRATTON ROAD WEST ASHTON	FROM A350 JUNCTON	30MPH LIMIT	SURFACE DRESSING	800	2025/26
977281	UC	TROW_24_977281	DRYNHAM LANE	JUNCTION WILTSHIRE DRIVE	END OF ADOPTION	SURFACE DRESSING	510	2025/26
979069	A363	TROW_24_0006	TRINITY ROUNDAABOUT TROWBRIDGE	COMPLETE ROAD AROUND TRINITY CHURCH		SURFACING	330	2025/26
979070	A363	TROW_25_0002	A363 WOODMARSH ROUNDAABOUT			MILES MACADAM	127	2025/26
979085	UC	TROW_24_0005	HOOPERS POOL SOUTHWICK CUL-DE-SAC	JUNCTION BY NUMBER 1 HOOPERS POOL	END OF LANE PAST MOOREFIELD FARM	SURFACE DRESSING	528	2025/26

Please note that this programme may be subject to change.

TROWBRIDGE AREA BOARD

ID	Road number	lifecycle number	General description	Description from	Description to	Treatment	Length	Year
979086	UC	TROW_25_0008	LITTLE COMMON, NORTH BRADLEY	WESTBURY ROAD	END	SURFACE DRESSING	300	2025/26
979088	UC	TROW_25_0009	ASHTON STREET, TROWBRIDGE	LARK DOWN	ALMA STREET	SURFACING	380	2025/26
979090	UC825403	TROW_23_0006	LOOP ROAD AND HOOPERS POOL	A361	END	SURFACE DRESSING	1000	2025/26
979325	UC	TROW_25_0006	HELPS WELL ROAD	HILPERTON DRIVE	END HELPS WELL ROAD	SURFACING	168	2025/26
979184	UC	TROW_26_0001	SILVER STREET LANE (A361 TO MARSTON ROAD) TROWBRIDGE	A361	MARSTON ROAD	MICRO ASPHALT	664	2026/27
979185	UC	TROW_26_0002	PITMAN AVE, ALLEN AND ROCK ROAD	A361	A361	MICRO ASPHALT	670	2026/27
979187	A350	TROW_26_0003	A350 YARNBROOK	YARNBROOK ROUNDABOUT	WOODSIDE TRACTOR SALES	SURFACING	890	2026/27
979188	B3105	TROW_26_0004	LEAP GATE ADOPTED AREA	BRIDGE DECK OVER BROOK	END OF ADOPTION IN LINE WITH GREEN LANE	SURFACING	390	2026/27
979192	UC	TROW_24_979192	SPRINGFIELD PARK (NE & NW) TROWBRIDGE	HILPERTON ROAD	ST THOMAS ROAD	MICRO ASPHALT	402	2026/27
976433	A361	TROW_27_976433	FROME RD (COUNTY BOUNDARY TO 30MPH) SOUTHWICK	COUNTY BOUNDARY	A361 Dunkirk business park entrance	SURFACE DRESSING	450	2027/28

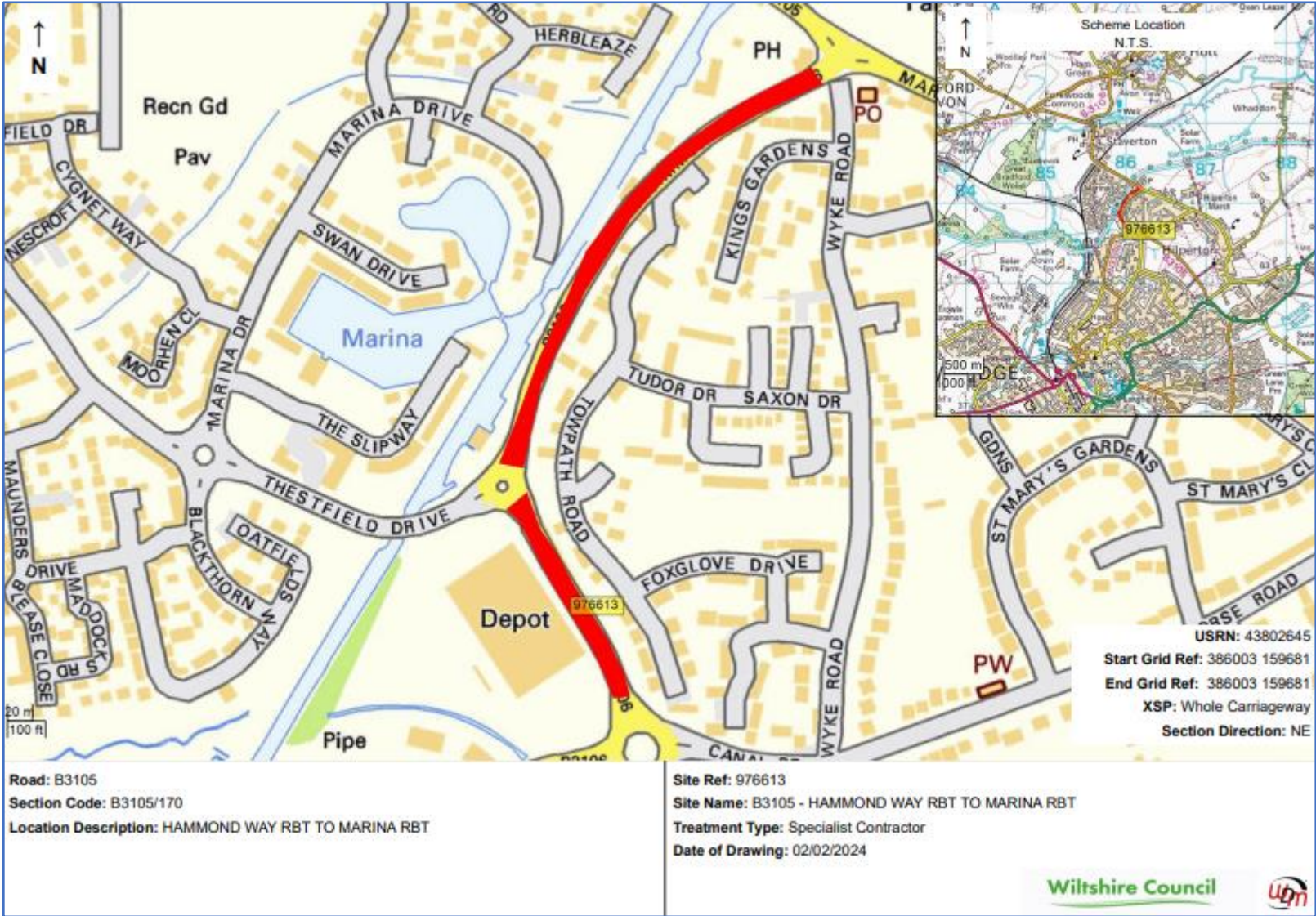
Please note that this programme may be subject to change.

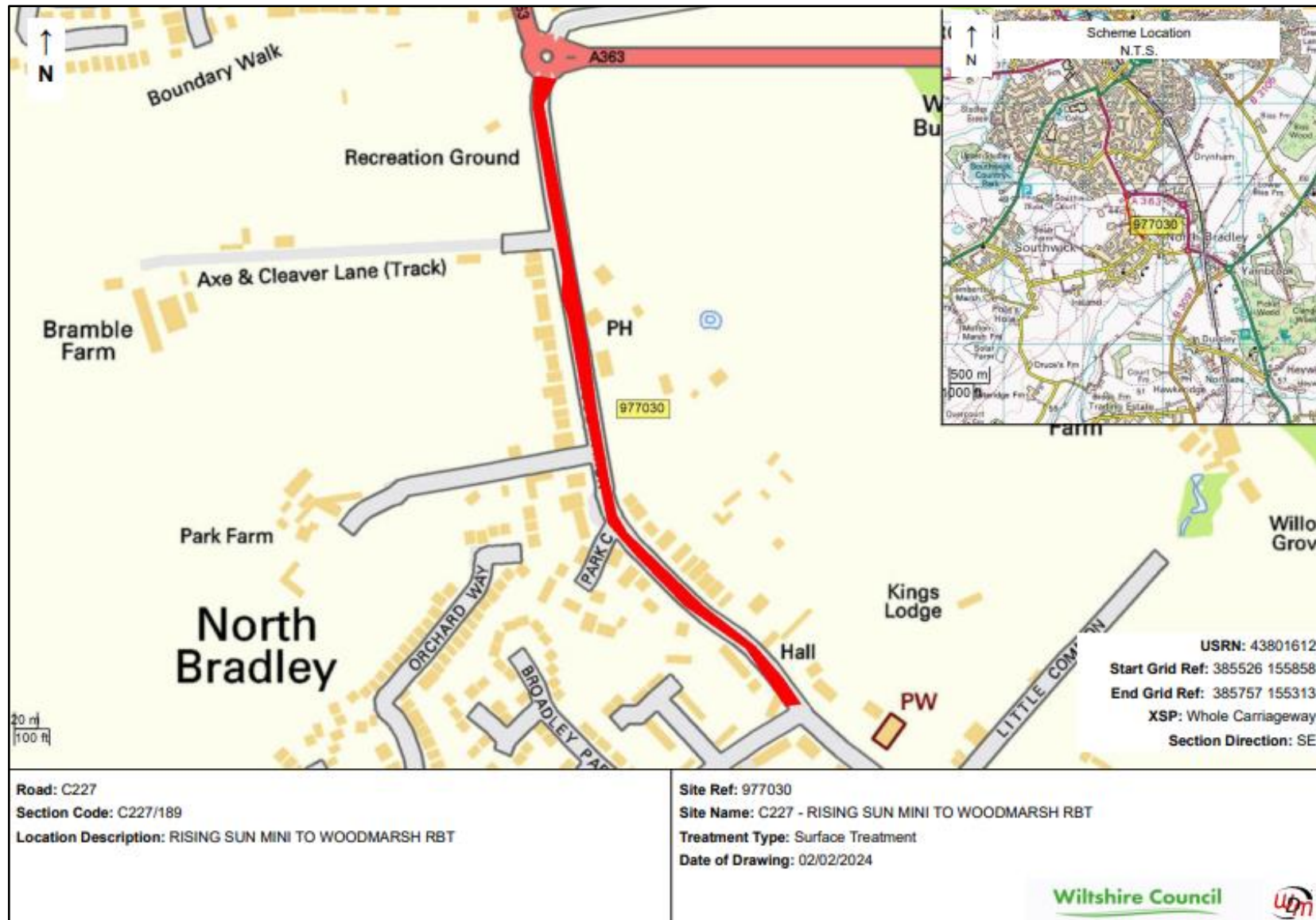
TROWBRIDGE AREA BOARD

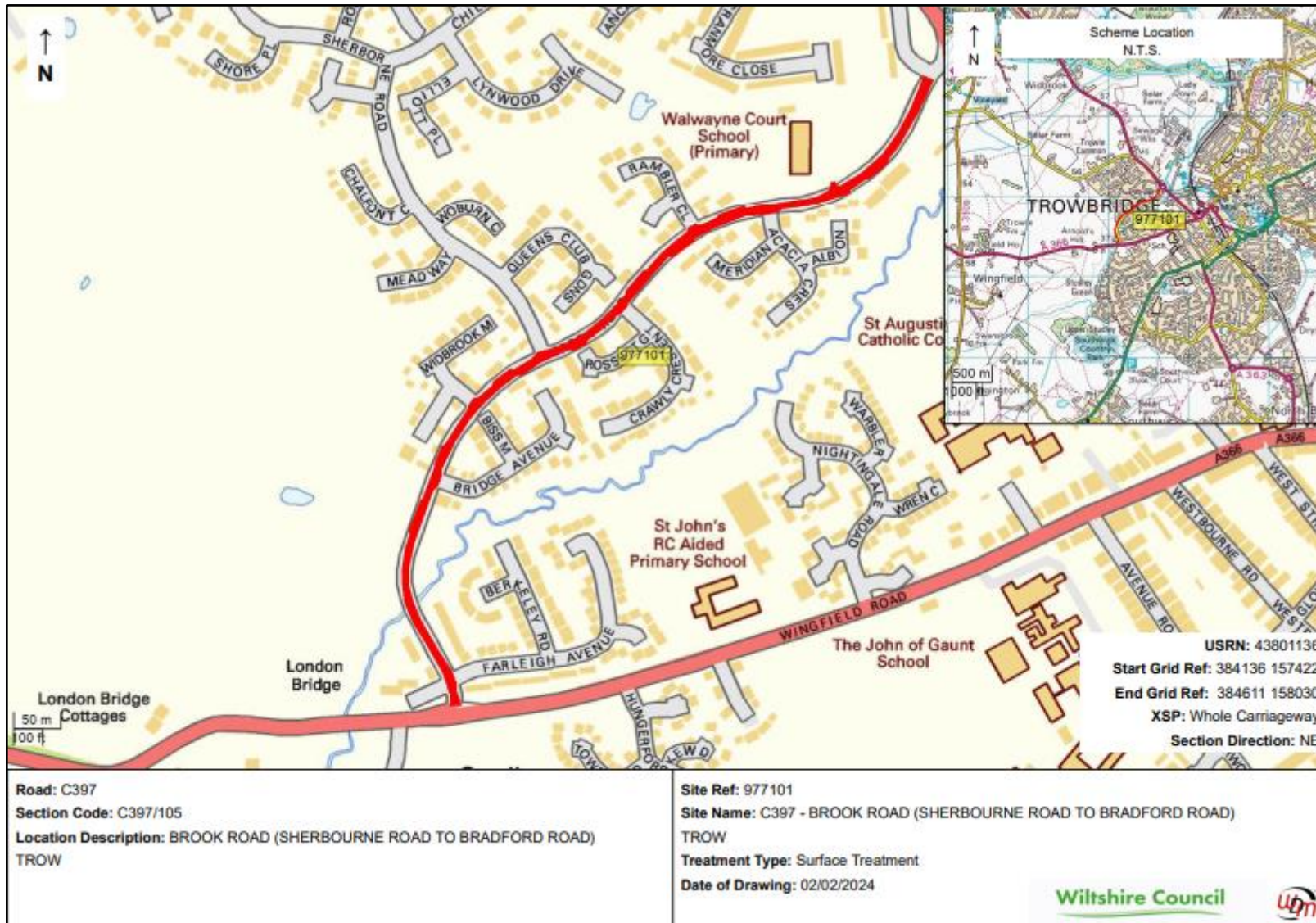
ID	Road number	lifecycle number	General description	Description from	Description to	Treatment	Length	Year
976434	A361	TROW_27_976434	COUNTY WAY	THE LAMB RBT	WEST ASHTON ROAD RBT	SURFACING	460	2027/28
976461	A363	TROW_27_976461	BRADLEY ROAD TROWBRIDGE	COLLEGE ROAD MINI	COUNTY WAY MINI	SURFACING	470	2027/28
977257	UC815501	TROW_27_977257	VAGGS HILL	B3109/UC Dillybrook X-Rds	END TELLISFORD ROAD (WINGFIELD)	SURFACE DRESSING	1075	2027/28
979071	A363	TROW_25_0003	A363 WHITE HORSE ROUNDABOUT			MILES MACADAM	130	2027/28
976457	A363	TROW_26_0006	A363 BROAD MEAD MINI ROUNDABOUT	JUNCTION BROADMEAD		MILES MACADAM	186	TBC
976463	A363	TROW_23_0009	A363 - WHITE HORSE RBT. TO WESTBURY ROAD RBT.	WHITE HORSE RBT.	WESTBURY ROAD RBT	SPECIALIST CONTRACTOR	875	TBC
977268	UC	TROW_FF_977268	BROKERSWOOD X-RDS TOWARDS NORRIS HILL FARM	BROKERSWOOD X-RDS	NORRIS HILL FARM	UNDER REVIEW	900	TBC
979186	UC	TROW_22_0006	EASTVIEW ROAD INC BELLMOUTHS	GLEBE ROAD	BLAIR ROAD	SPECIALIST CONTRACTOR	250	TBC

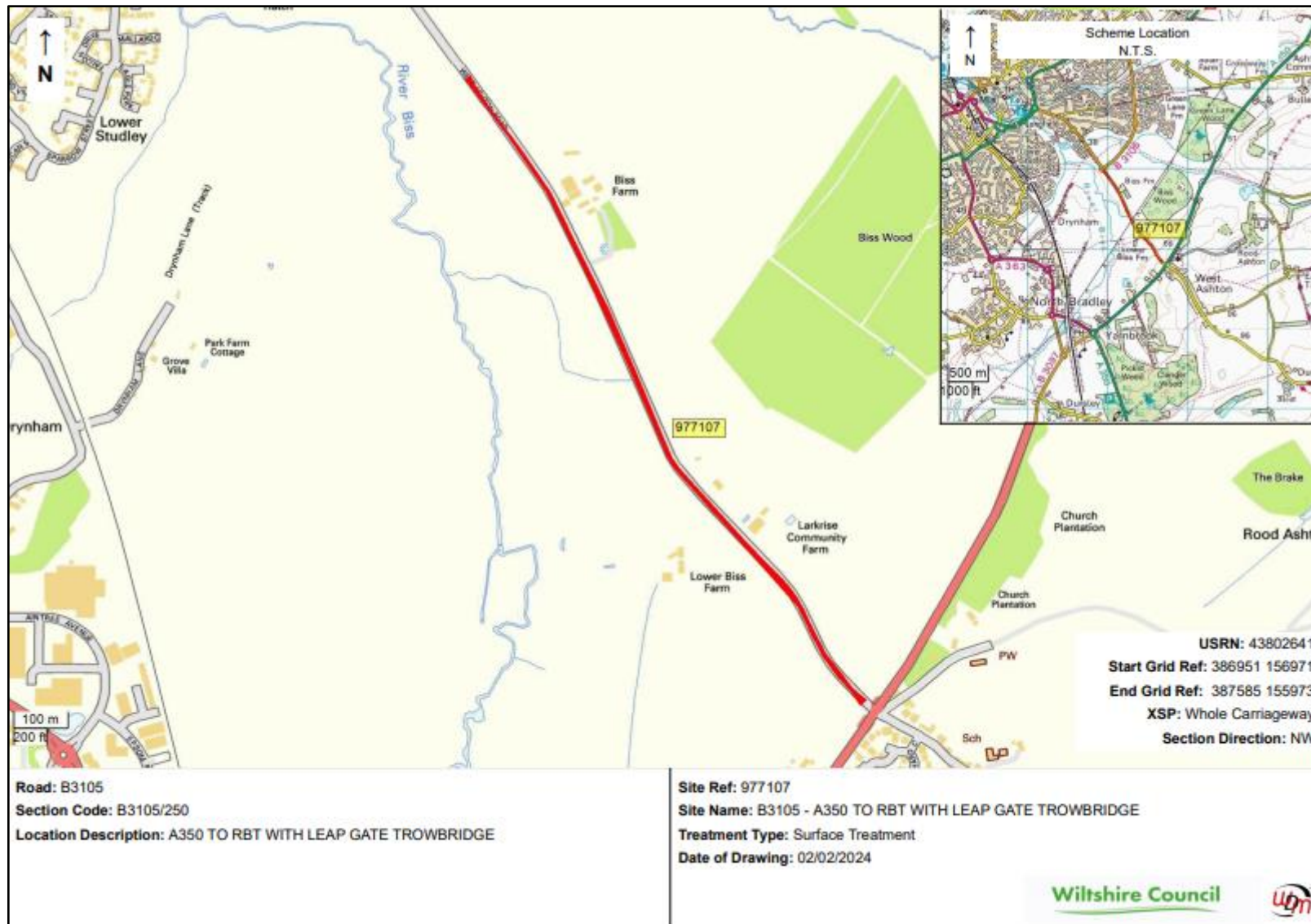
Please note that this programme may be subject to change.

Site Plans for Proposed 2024/25 Schemes



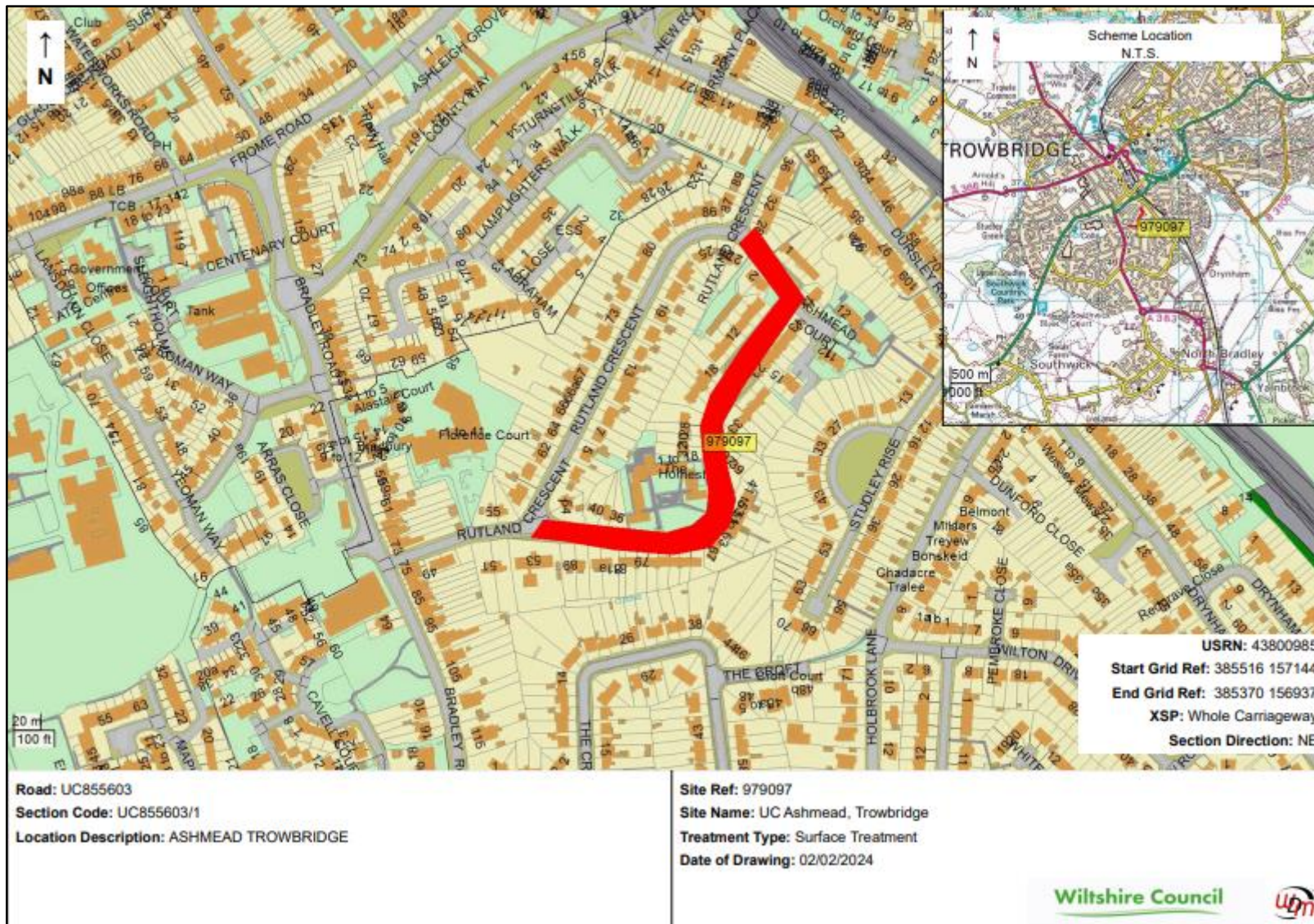






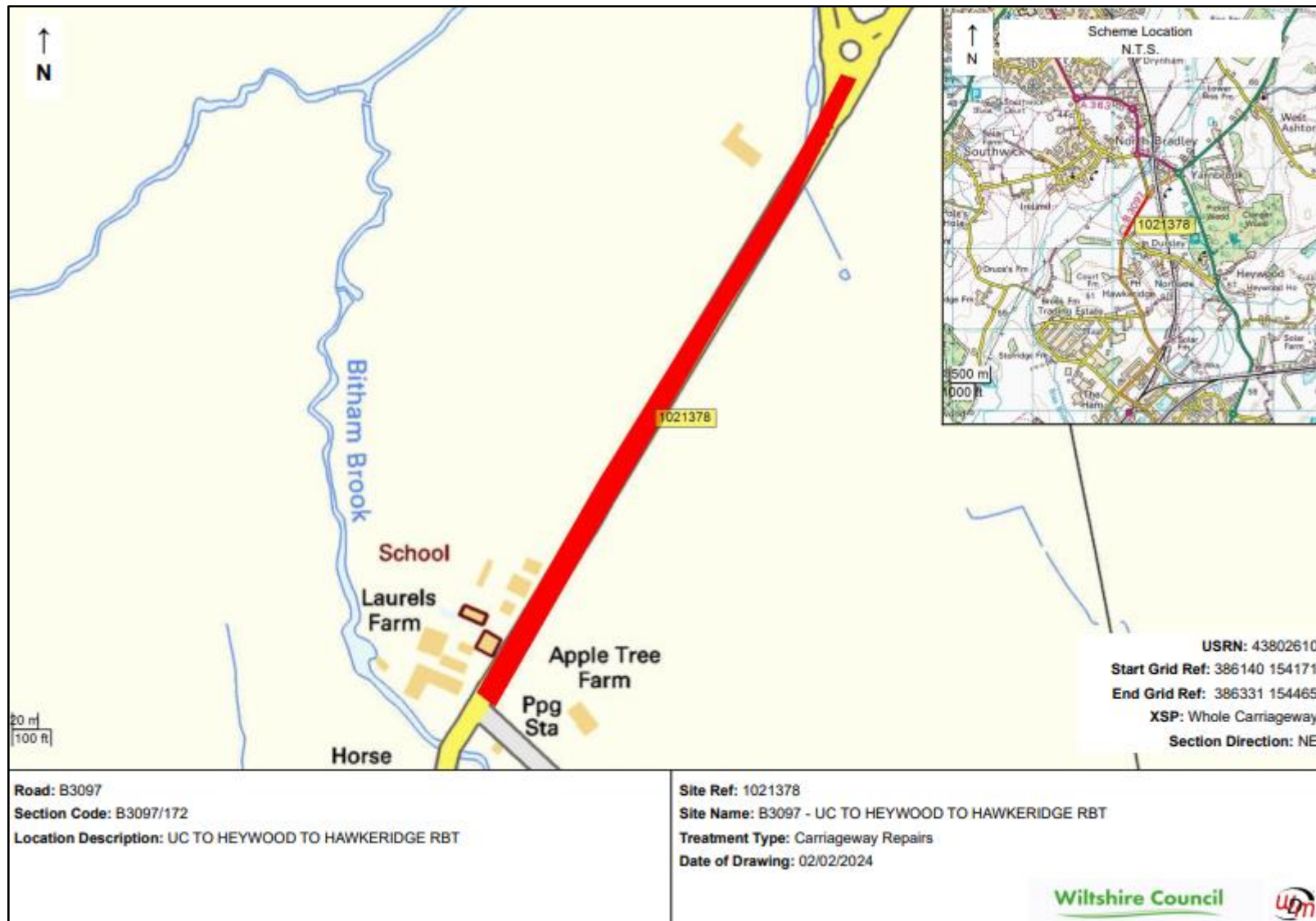


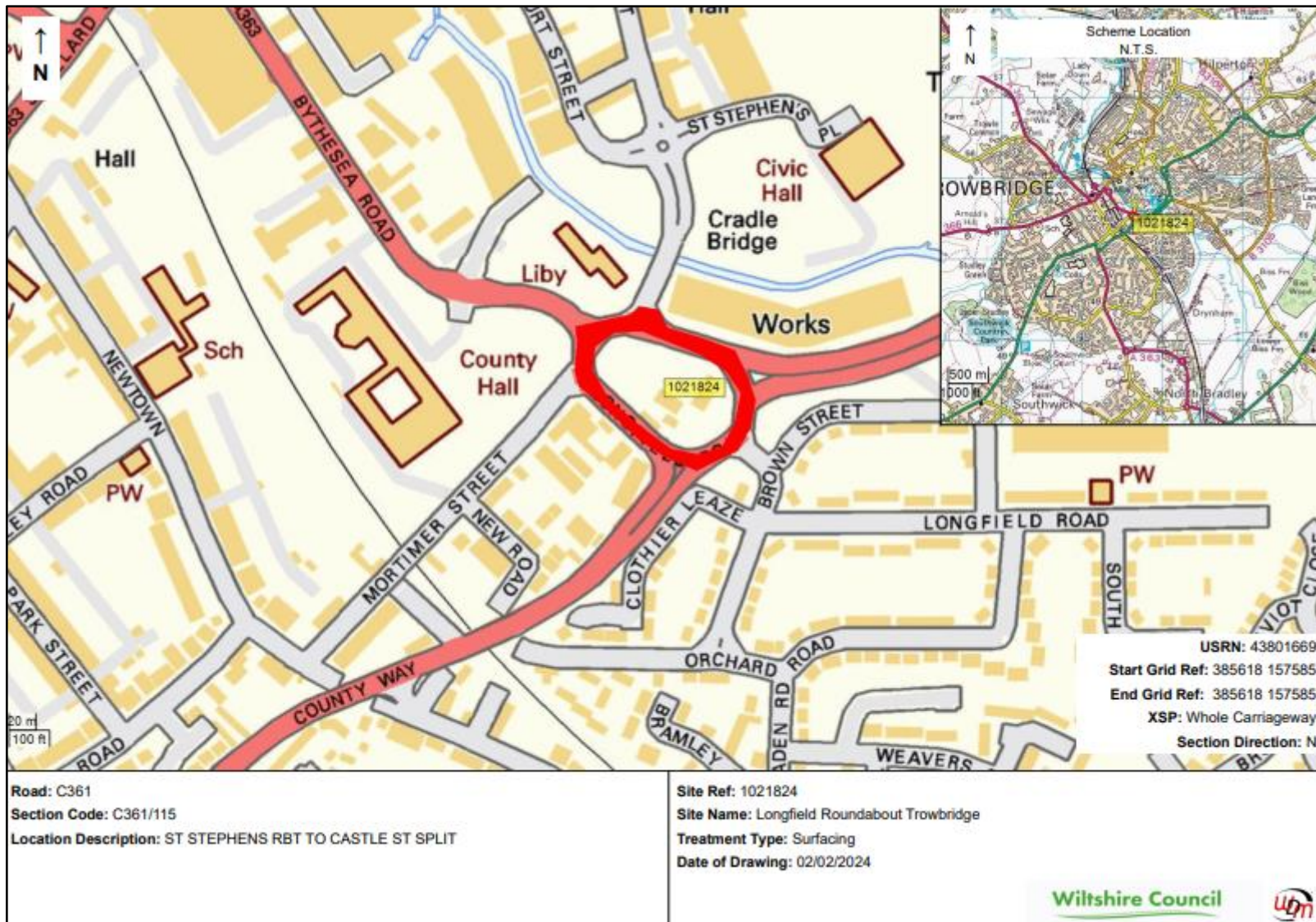












**Wiltshire Highways
Maintenance Programme
Warminster Area Board
2024/25 – 2029/30
Version 1**

Site Plans for Proposed 2024/25 Schemes

WARMINSTER AREA BOARD

ID	Road number	lifecycle number	General description	Description from	Description to	Treatment	Length	Year
976976	C10	WARM_23_0002a	BISHOPSTROW ROAD, WARMINSTER (NOT INC VILLAGE)	SUTTON VENY	B3414 MINI RBT	SURFACE DRESSING	1850	2024/25
977021	C22	WARM_23_0006	HIGH STREET CODFORD	A36 WEST	A36 ENTRANCE CODFORD GIGGAN ST	SURFACE DRESSING	1510	2024/25
979142	UC	WARM_24_0004	BROOK STREET RBT	BROADWAY	BROADWAY	SURFACING	140	2024/25
979149	UC	WARM_22_0005	SAMBOURNE ROAD, WARMINSTER	BOOR HILL	B3414 GEORGE STREET	SURFACING	566	2024/25
979151	UC	WARM_25_0006	HILLWOOD LANE WARMINSTER	JUNCTION BELL HILL	JUNCTION ASHLEY CROSS	MICRO ASPHALT	205	2024/25
979156	UC	WARM_25_0008	BROADWAY (WARMINSTER)	BROOK STREET RBT	END	MICRO ASPHALT	390	2024/25
979164	C360	WARM_24_0006	BOOT HILL AND WEYMOUTH STREET	DEVERILL ROAD	MARKET PLACE	SURFACING	940	2024/25
979180	UC	WARM_23_0007	WOOLAND ROAD (WARMINSTER)	VICTORIA RD	END WOODLAND RD	MICRO ASPHALT	71	2024/25
977288	UC	WARM_25_0004	MARSH STREET/LOWER MARSH ROAD (WARMINSTER)	WYLYE ROAD	FANSHAW WAY	SURFACING	380	2025/26
979042	A3098	WARM_23_0004	THOULSTONE (A36 ON/OFF SLIPS)	A36 THOULSTONE CROSSROADS	A3098 DEADMAIDS CROSSROADS	SURFACING	380	2025/26

Please note that this programme may be subject to change.

Site Plans for Proposed 2024/25 Schemes

WARMINSTER AREA BOARD

ID	Road number	lifecycle number	General description	Description from	Description to	Treatment	Length	Year
979150	UC	WARM_25_0005	MOUNT LANE	HILLWOOD LANE	MARSH ST	SURFACING	180	2025/26
979153	UC	WARM_25_0002	HILL ROAD, SUTTON VENY	C10 JUNCTION	JUNCTION WITH LANE TO DROVE HOUSE	SURFACE DRESSING	640	2025/26
979160	UC	WARM_25_0007	BRADLEY ROAD PART / BREAD STREET	OPP 7 BRADLEY ROAD	FORE STREET	SURFACING	325	2025/26
976950	B3095	WARM_26_0003	B3095 - BRIXTON DEVERILL	B3095 40/30MPH	B3095 30/50MPH	SURFACE DRESSING	1613	2026/27
977260	UC	WARM_26_0002	HUNTENHULL LANE (WEST TO CORSLEY HILL FARM)	HUNTENHULL GREEN	END OF ADOPTION	SURFACING	900	2026/27
977287	UC	WARM_24_0002	BULL LANE, CROCKERTON	FULL EXTENTS		SURFACING	188	2026/27
979131	UC	WARM_25_0011	ACCESS ROAD TO KNOOK	A36	END OF ADOPTION (BRIDGE)	SURFACING	480	2026/27
979163	UC	WARM_25_0012	CHAPEL STREET	BREAD ST	FORE ST	SURFACING	185	2026/27
979177	C41	WARM_26_0005	C41, MAIDEN BRADLEY	BRADLEY LANE	DEERWOOD COMMON JUNCTION	SURFACE DRESSING	4020	2026/27
977036	C25	WARM_25_0009	KNIGHTON LANE	B3092 CHURCH STREET MAIDEN BRADLEY	B3095 KINGSTON DEVERILL	SURFACE DRESSING	5280	2027/28

Please note that this programme may be subject to change.

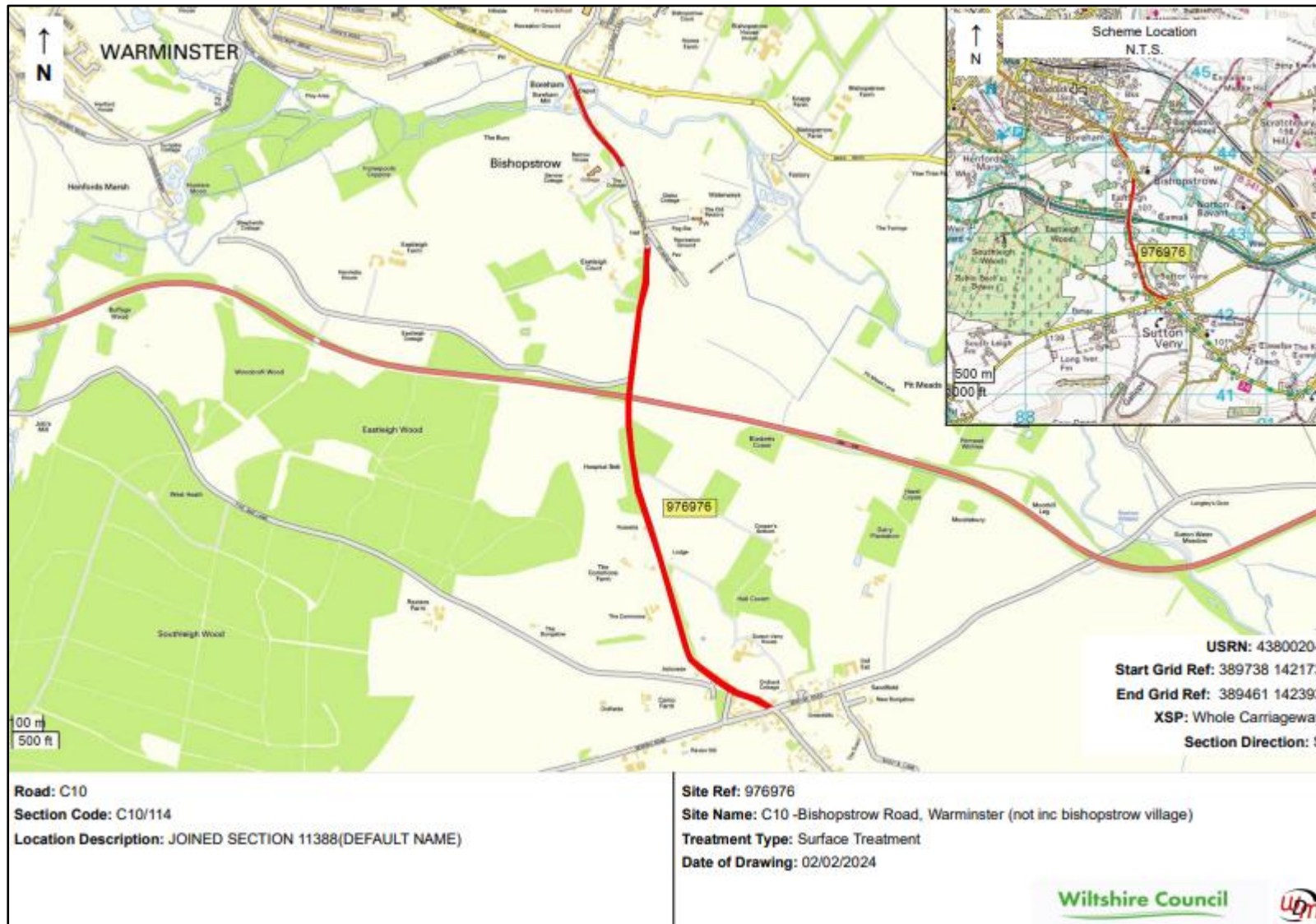
Site Plans for Proposed 2024/25 Schemes

WARMINSTER AREA BOARD

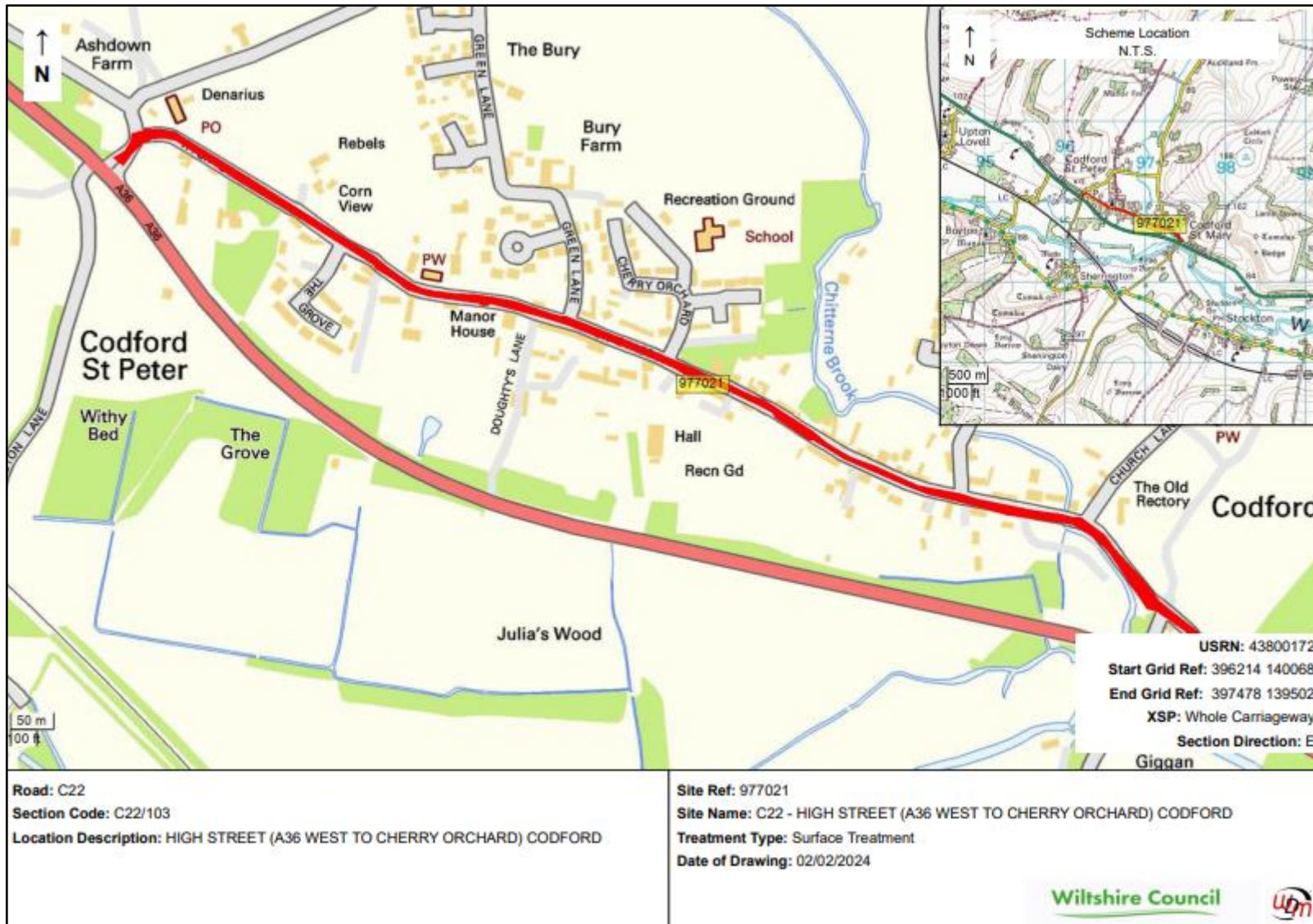
ID	Road number	lifecycle number	General description	Description from	Description to	Treatment	Length	Year
977267	UC	WARM_26_0001	UC OLD A36 EAST SIDE BLACKDOG HILL (CHAPMANSLADE)	BLACKDOG HILL	END	SPECIALIST CONTRACTOR	255	2027/28
977280	UC	WARM_25_0010	JERSEY HILL CROCKERTON	CLAY STREET CROCKERTON	BROADMEAD LANE	SURFACE DRESSING	740	2027/28
1021379	UC	WARM_27_1021379	CORTON VILLAGE LOOP	C10 JUNCTION BY PUB	C10 JUNCTION NEAREST TO CORTINGTON STABLES	SURFACE DRESSING	1700	2027/28
979181	UC	WARM_28_979181	SMALLBROOK ROAD	UPPER MARSH ROAD JUNCTION	CHAIN LANE JUNCTION	SURFACE DRESSING	675	2028/29
979183	UC	WARM_28_979183	CHURCH STREET, HORNINGSHAM	WAR MEMORIAL	HOLLYBUSH	SURFACE DRESSING	790	2028/29
976579	B3092	WARM_26_0004	CHURCH STREET 30 MPH TO 30 MPH MAIDEN BRADLEY	SOUTH 30 MPH	NORTH 30 MPH	UNDER REVIEW	800	TBC
979179	UC	WARM_FF_979179	WOODCOMBE FARM ROAD, BRIXTON DEVERILL	B3095 JUNCTION	CLIFF HOUSE	SPECIALIST CONTRACTOR	160	TBC
979182	UC	WARM_FF_979182	HIGHBURY PARK	BOREHAM ROAD	WOODCOCK ROAD	UNDER REVIEW	480	TBC
979308	UC	WARM_22_0007	CHURCH LANE SHERRINGTON	EAST SUTTON HILL NORTH EAST	C10 SHERRINGTON	UNDER REVIEW	530	TBC

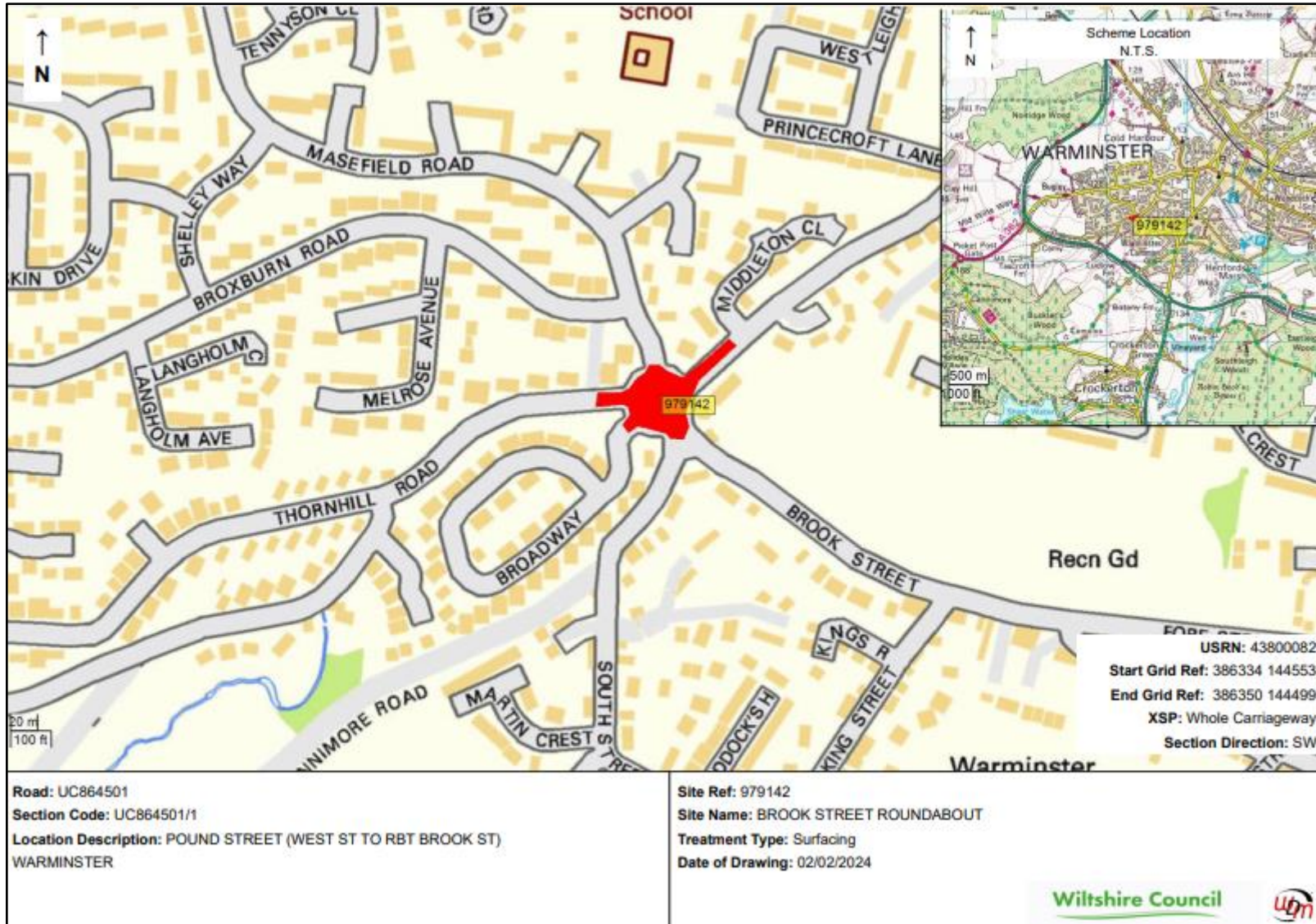
Please note that this programme may be subject to change.

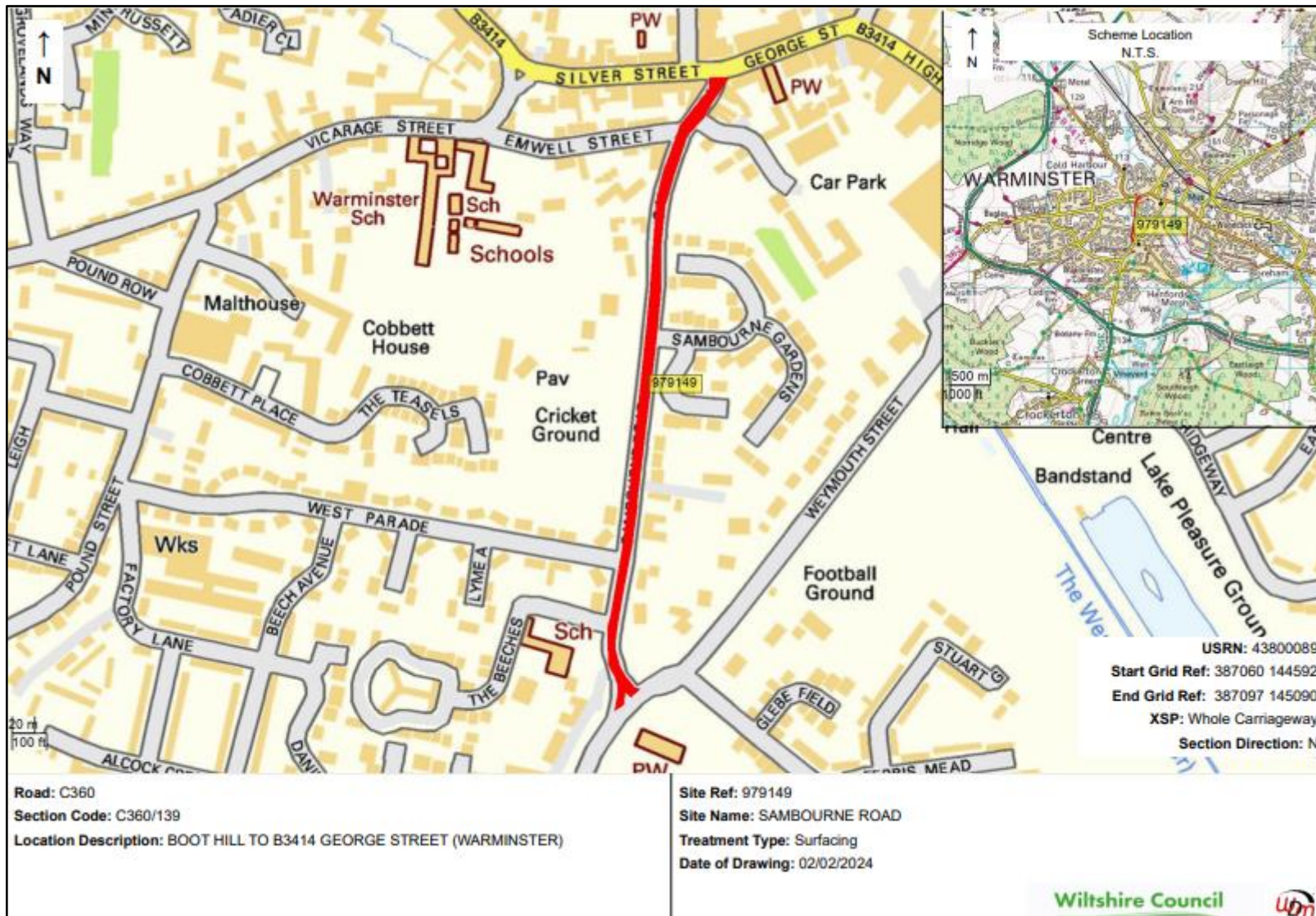
Site Plans for Proposed 2024/25 Schemes

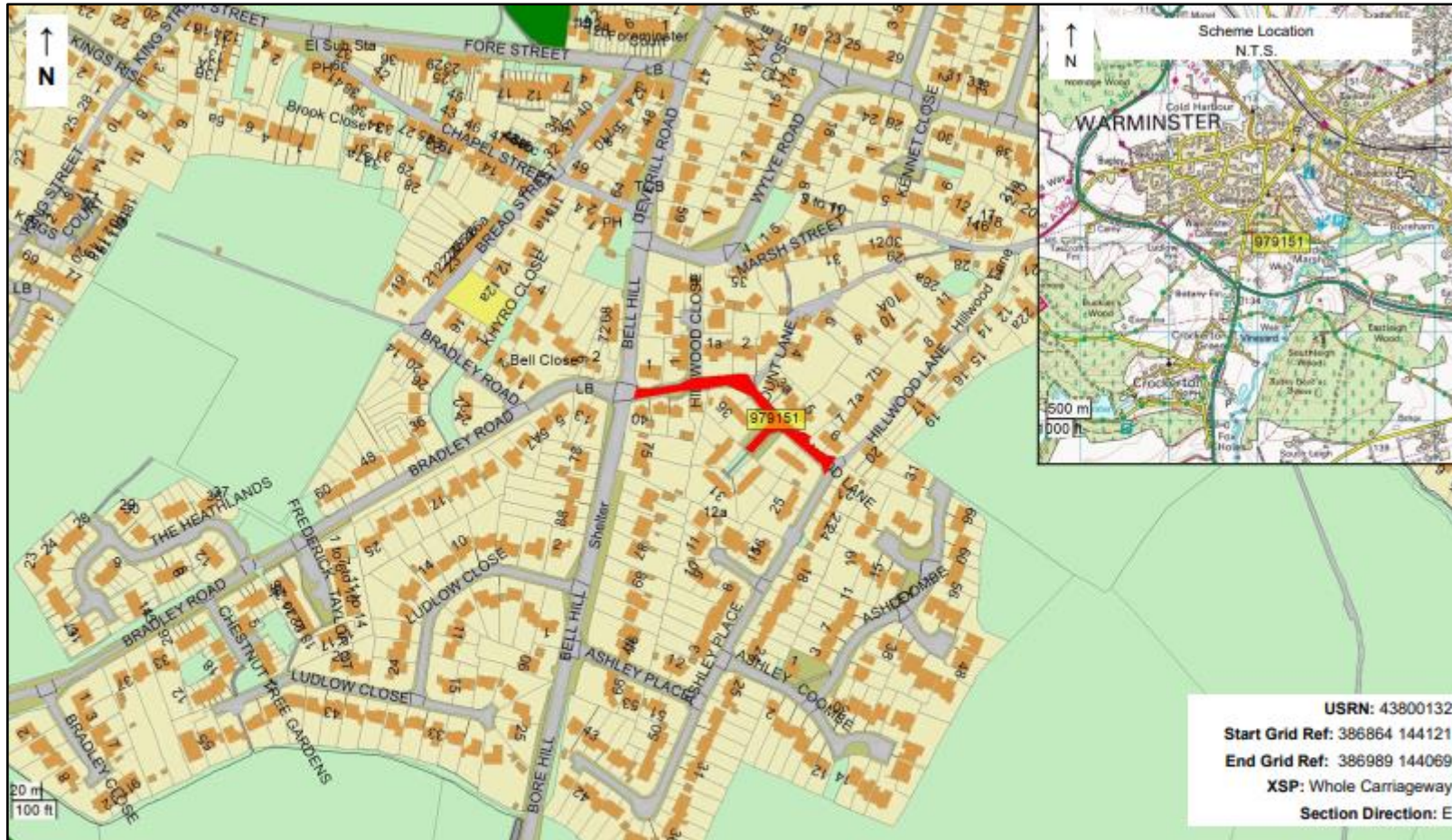


Please note that this programme may be subject to change.









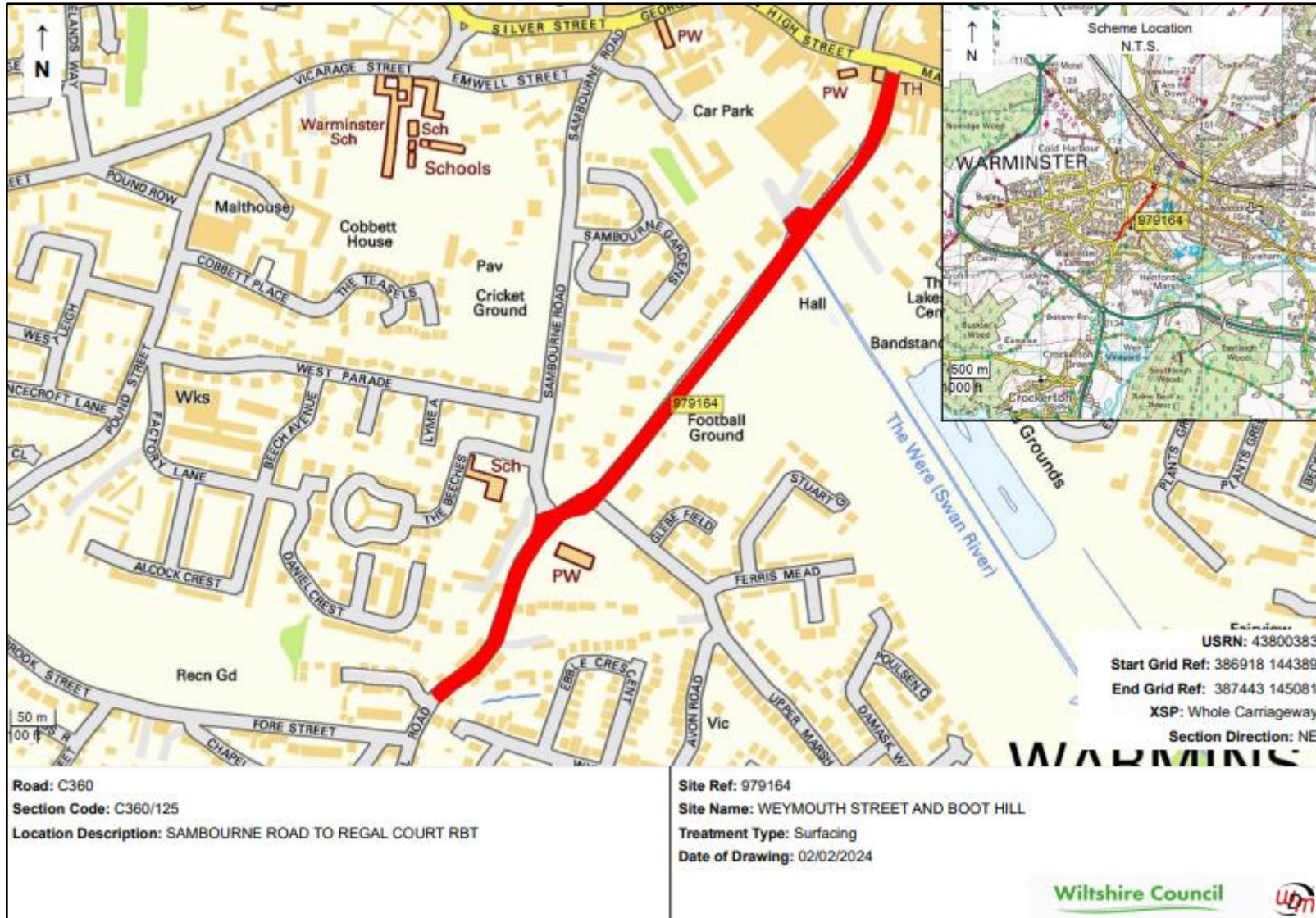
USRN: 43800132
Start Grid Ref: 386864 144121
End Grid Ref: 386989 144069
XSP: Whole Carriageway
Section Direction: E

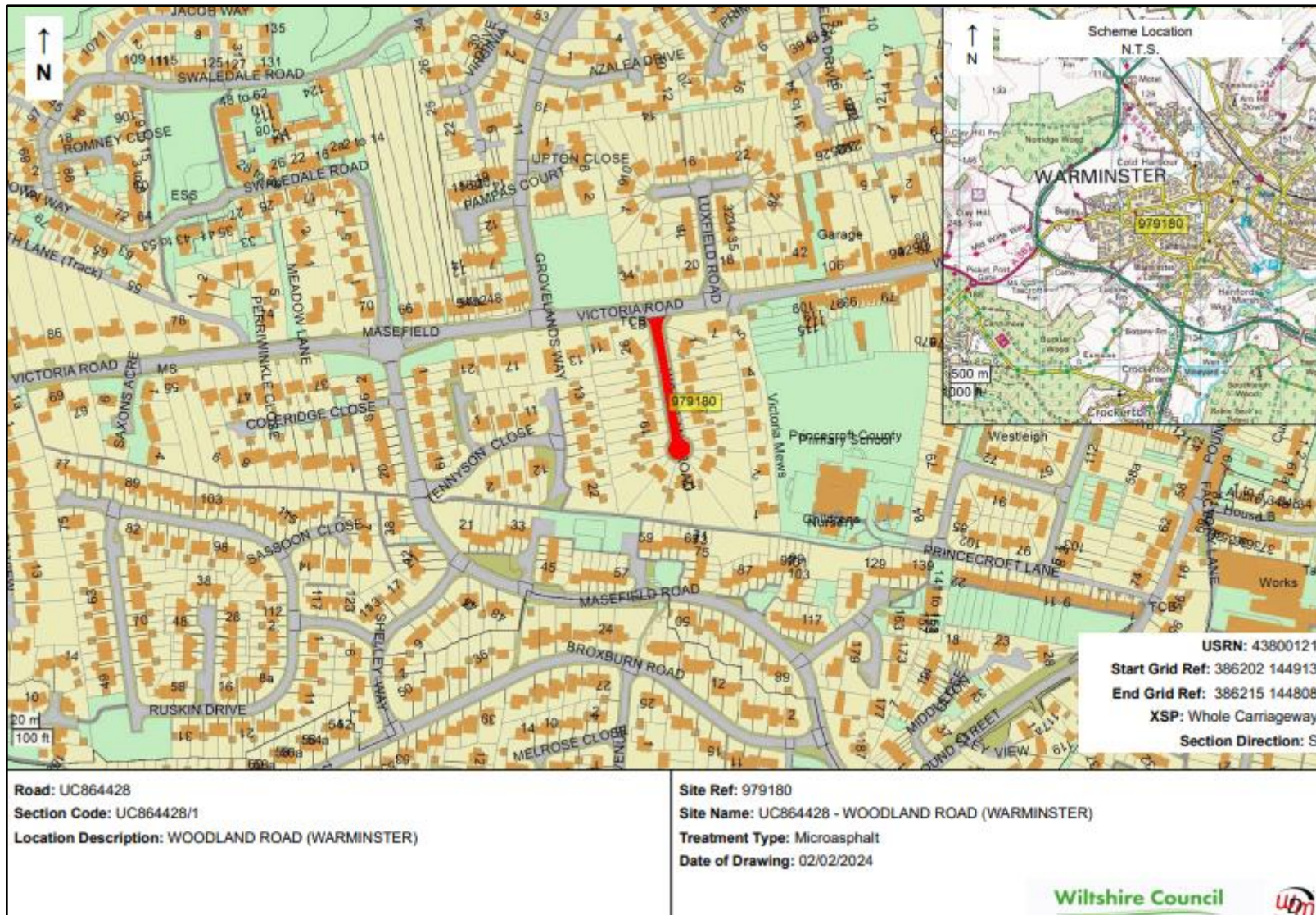
Road: UC864404
Section Code: UC864404/1
Location Description: HILLWOOD LANE (BELL HILL TO ASHLEY CLOSE) WARMINST

Site Ref: 979151
Site Name: UC864404 - HILLWOOD LANE (BELL HILL TO ASHLEY CLOSE) WARMINST
Treatment Type: Microasphalt
Date of Drawing: 02/02/2024









**Wiltshire Highways
Maintenance Programme
Westbury Area Board
2024/25 – 2029/30
Version 1**

ID	Road number	lifecycle number	General description	Description from	Description to	Treatment	Length	Year
976376	A350	WEST_25_0009	WARMINSTER ROAD WESTBURY CONTINUATION WORKS	TBC	TBC	SURFACING	TBC	2024/25
976732	B3099	WEST_23_0001	B3099 – TANYARD WAY AND CLYDESDALE ROAD	PETTICOAT LANE	CLYDESDALE ROAD	SURFACING	407	2024/25
977031	C229	WEST_24_0002	FAIRWOOD RD	BROKERSWOOD	HIGH STREET DILTON MARSH	SURFACE DRESSING	3250	2024/25
977091	C376	WEST_25_0004	ALFRED STREET WESTBURY	MARKET PLACE	B3098 BRATTON ROAD	MICRO ASPHALT	400	2024/25
977309	UC	WEST_24_0004	CASTLE ROAD (30 MPH TO END) AND PORTWAY BRATTON	B3098 WESTBURY ROAD	END	SURFACE DRESSING	1300	2024/25
979112	UC	WEST_25_0002	STRADBROOK AND LULCOMBE HILL BRATTON	HIGH STREET BRATTON	IMBER LANE	MICRO ASPHALT	700	2024/25
979264	UC865206	WEST_20_0006	STORRIDGE ROAD	C7 THE HAM X	HEADQUARTERS ROAD	SURFACING	850	2024/25
977274	UC	WEST_25_0007	STORMORE DILTON MARSH	CLEARWOOD DILTON MARSH	B3099	SURFACE DRESSING	520	2025/26
979099	UC	WEST_25_0006	CLEARWOOD DILTON MARSH	B3099	STORMORE	SURFACE DRESSING	415	2025/26
979103	UC	WEST_25_0003	CHANNY LANE (EAST OFF CHURCH STREET) WESTBURY	EXTENTS		MICRO ASPHALT	137	2025/26

Please note that this programme may be subject to change.

ID	Road number	lifecycle number	General description	Description from	Description to	Treatment	Length	Year
979113	UC	WEST_25_0005	THE CRESCENT, THE AVENUE AND JUBILEE CLOSE WESTBURY	B3097 STATION ROAD	A350 HAYNES RD	MICRO ASPHALT	411	2025/26
979262	UC855301	WEST_20_0003	LINK ROAD HAWKERIDGE ROAD IND ESTATE	QUARTERMASTER RD	HAWKERIDGE ROAD	SURFACING	470	2025/26
977010	B3099	WEST_24_0001	BROOK LANE WESTBURY	STATION ROAD MINI ROUNDABOUT	STEPHENSON ROAD	SURFACING	300	2026/27
979102	UC	WEST_24_0003	BURY LANE BRATTON	COURT LANE	END	SURFACING	210	2026/27
979110	UC	WEST_25_0010	OLDFIELD PARK ESTATE	OLDFIELD ROAD	WHOLE ESTATE	MICRO ASPHALT	980	2026/27
979119	UC	WEST_26_0004	SALISBURY HOLLOW (EDINGTON)	LONG HOLLOW	NARROWS BY HGSE NO 8	SURFACING	100	2026/27
979120	UC	WEST_26_0005	LOWER WESTBURY RD 30 MPH TO END BRATTON	30 MPH BRATTON	LOWER WESTBURY ROAD BRATTON	SURFACING	600	2026/27
979121	UC	WEST_26_0006	C234 TO STOURTON BUSHES	C234 COWARDS FARM	END STOURTON BUSHES	SURFACE DRESSING	500	2026/27
1021381	A350	WEST_23_0003	A350 WESTBURY TO UPTON SCUDAMORE JUNCTION			CARRIAGEWAY REPAIRS	TBC	2026/27
976188	A3098	WEST_26_0002	A3098 - GOOSELANDS TO A350 WARMINSTER ROAD (WESTBURY)			SURFACE DRESSING	400	2027/28
976381	A350	WEST_26_0001	A350 - BITHAM PARK RBT TO CHURCH ROAD INC ROUNDABOUT	BITHAM PARK RBT	U/C, CHURCH ROAD	SURFACING	700	2027/28

Please note that this programme may be subject to change.

ID	Road number	lifecycle number	General description	Description from	Description to	Treatment	Length	Year
979101	UC	WEST_25_0001	REDLANDS (OFF BURY LANE) BRATTON	BURY LANE BRATTON	CARPENTERS LANE	SURFACING	160	2027/28
979117	C19	WEST_26_0003	TINHEAD EDINGTON	B3098 WESTBURY ROAD	BALLARDS FARM	SURFACING	510	2028/29
976752	B3097	WEST_21_0005	STATION ROAD BRIDGE OVER RAIL LINE (note dependant on bridge strengthening)	ENTRANCE TO WESTBURY TRADING ESTATE NR UNIT 4	SLAG LANE	SURFACING	180	TBC
977002	B3099	WEST_23_0004	B3099 DILTON MARSH VILLAGE			UNDER REVIEW	704	TBC
979100	UC865303	WEST_25_0008	NORLEAZE HEYWOOD			SPECIALIST CONTRACTOR	98	TBC
979105	UC854903	WEST_23_0002	PETTICOAT LANE DILTON MARSH			UNDER REVIEW	933	TBC
979118	UC	WEST_25_0011	LITTLECOURT LANE EDINGTON	BAYNTON WAY EDINGTON	COURT LANE EDINGTON	UNDER REVIEW	200	TBC

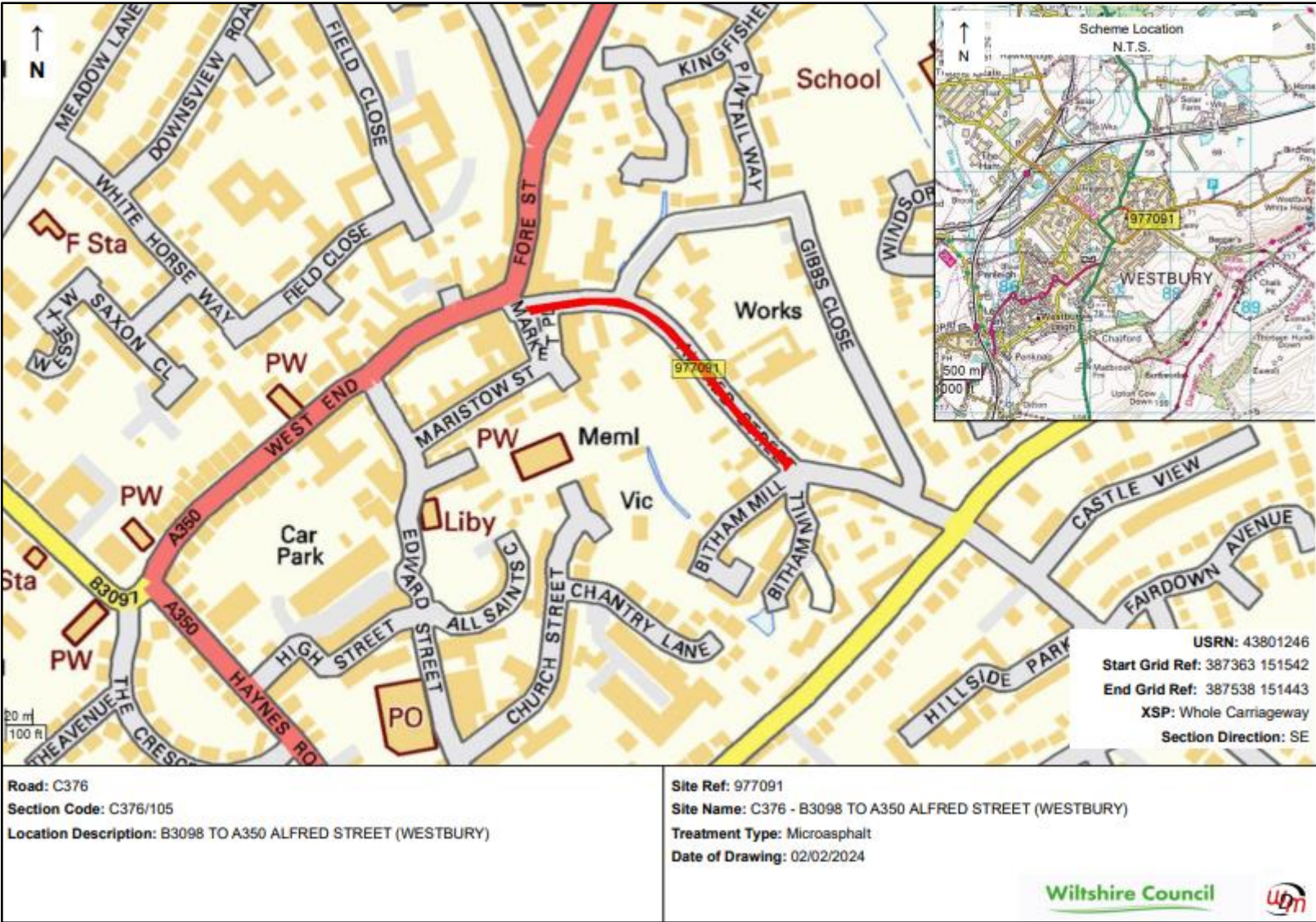
Please note that this programme may be subject to change.

Site Plans for Proposed 2024/25 Schemes



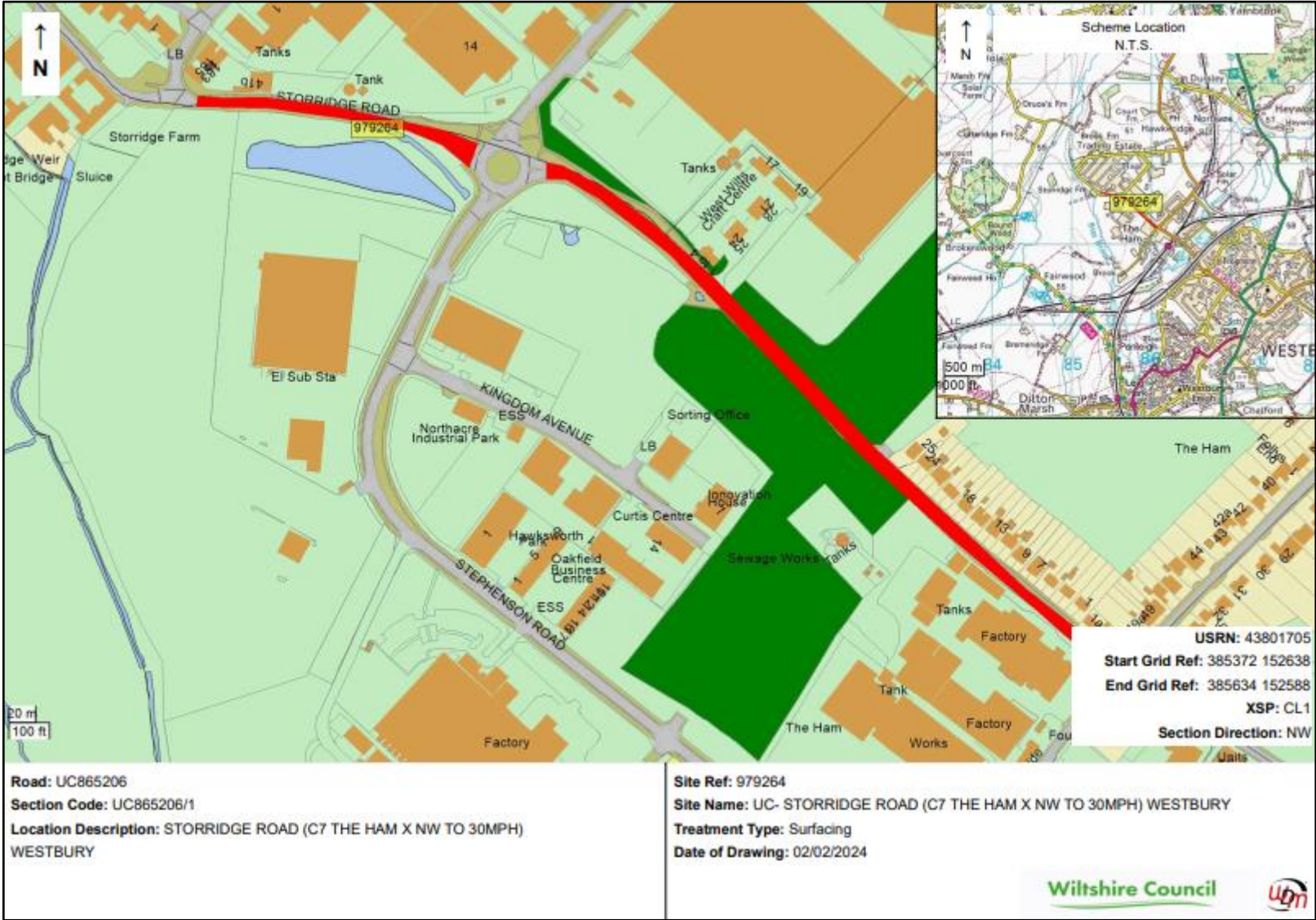












Road: UC865206
Section Code: UC865206/1
Location Description: STORRIDGE ROAD (C7 THE HAM X NW TO 30MPH) WESTBURY

Site Ref: 979264
Site Name: UC- STORRIDGE ROAD (C7 THE HAM X NW TO 30MPH) WESTBURY
Treatment Type: Surfacing
Date of Drawing: 02/02/2024

Increased Highway Investment

In addition to the planned major maintenance sites listed, additional works across Wiltshire will be undertaken using the additional investment in road maintenance provided by Wiltshire Council. This funding will be used in two ways:

- a) To target sites most prone to potholes through a package of road resurfacing and localised repairs. These areas will be identified through analysis of customer reports, pothole repairs and local knowledge of areas of concern from the Local Highways Area Engineers. Special consideration will be given to C road and Unclassified roads.
- b) To undertake preventative maintenance using surface treatments, thereby extending the life of the current surface by up to 7 years. These sites will be identified using condition data.

Work to identify sites is currently underway.